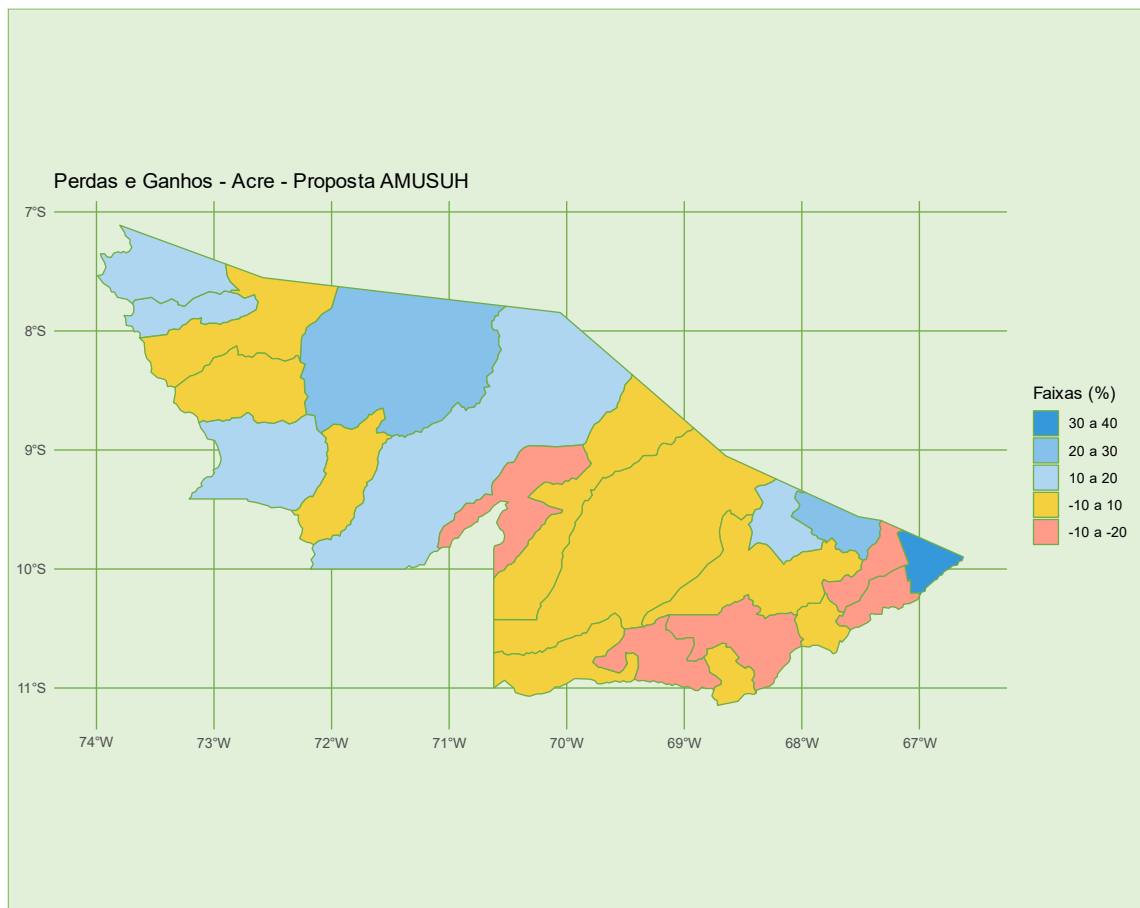
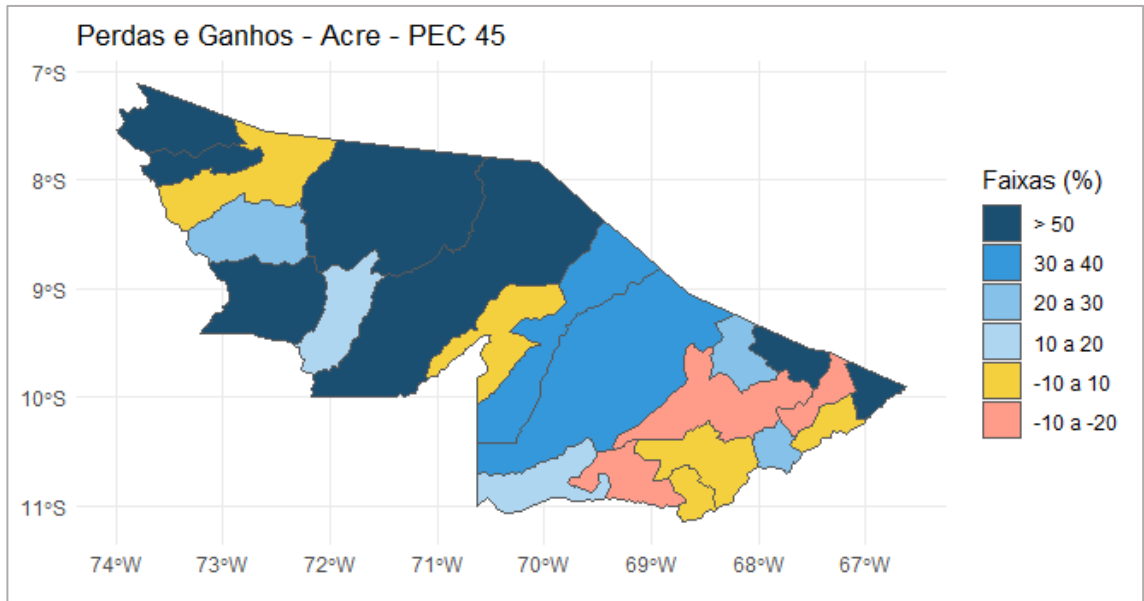


## DOC 5

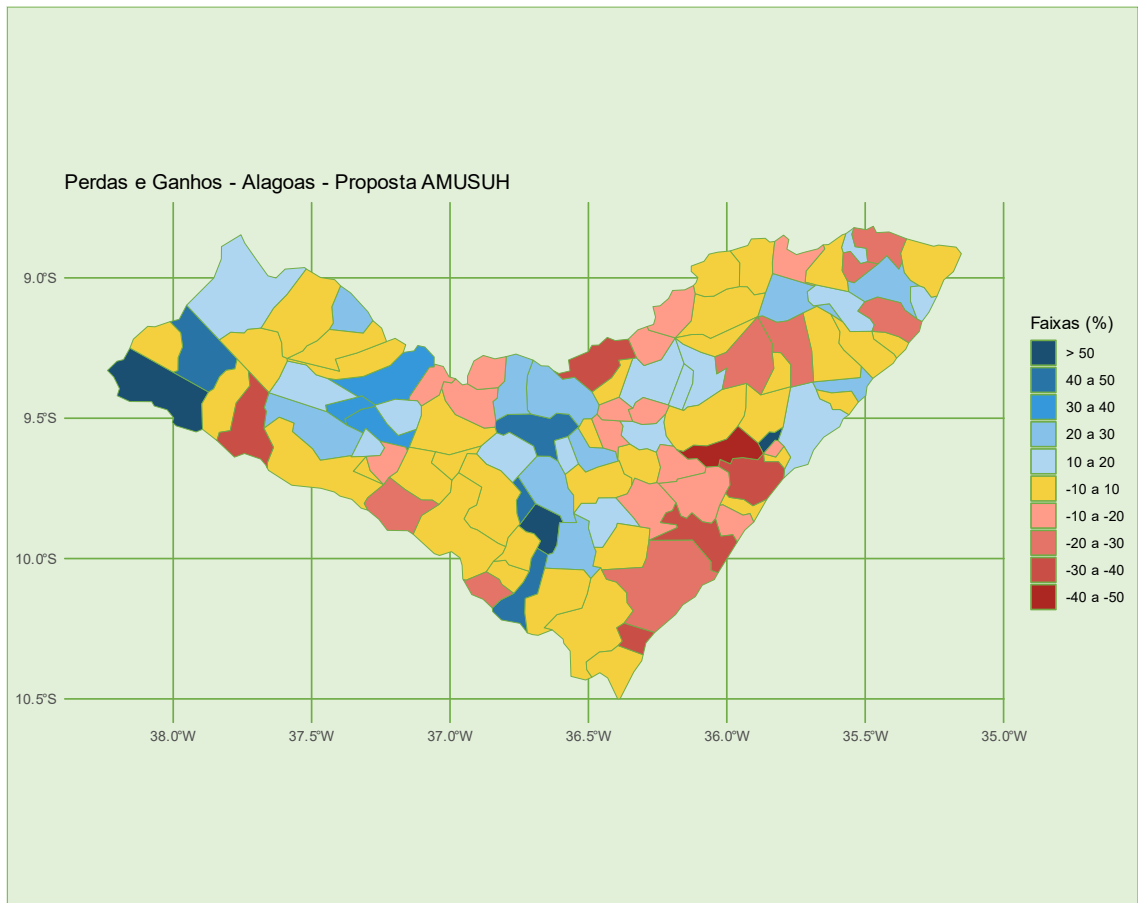
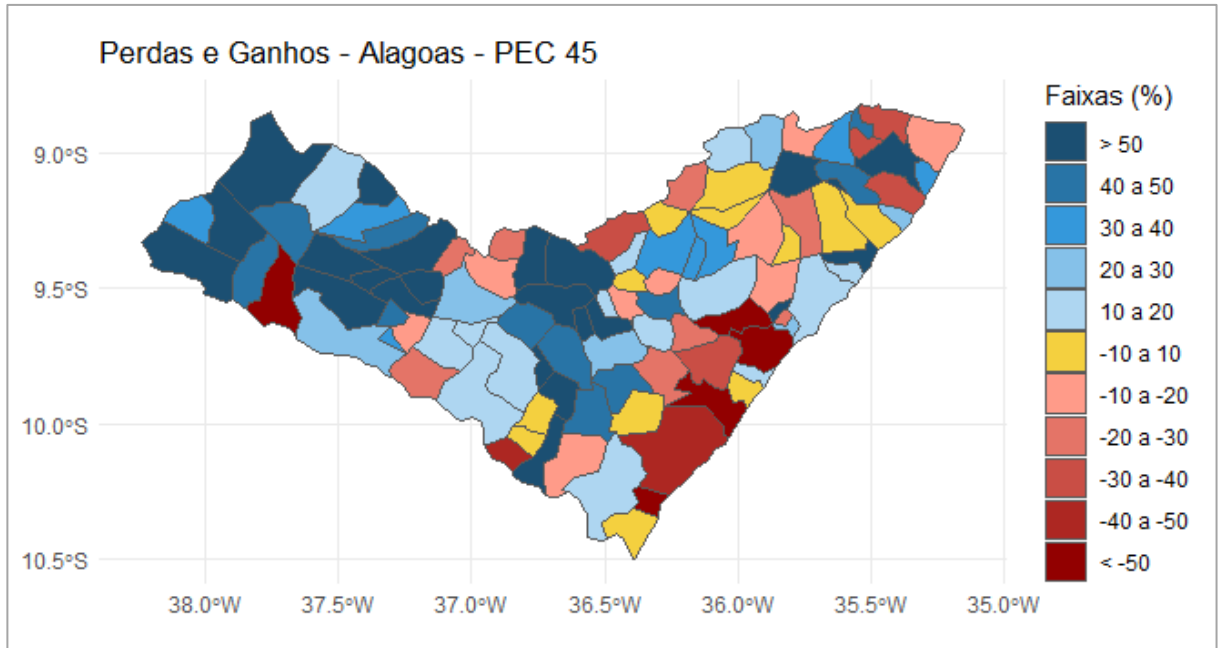
### REDUÇÃO DOS IMPACTOS PELAS EMENDAS 124 E 176 ANÁLISE DE MAPAS

**NOTA:** Nos mapas a seguir, as faixas apresentadas nas legendas representam as classes, em percentual, dos acréscimos ou decréscimos ocorridos em cada município, em sua cota-parte, quando se compara os atuais critérios de distribuição do ICMS com aqueles propostos pela PEC 45 ou pelas Emendas 124 e 176 (AMUSUH).

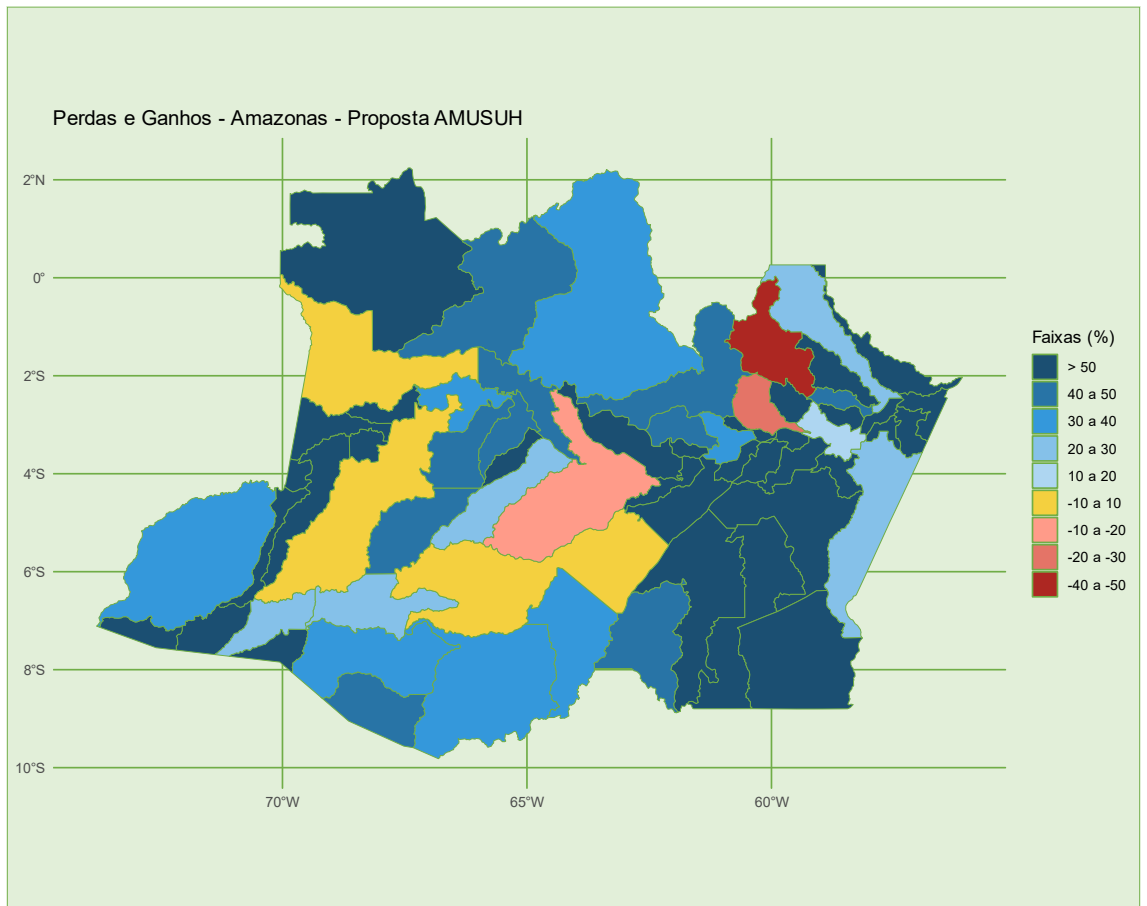
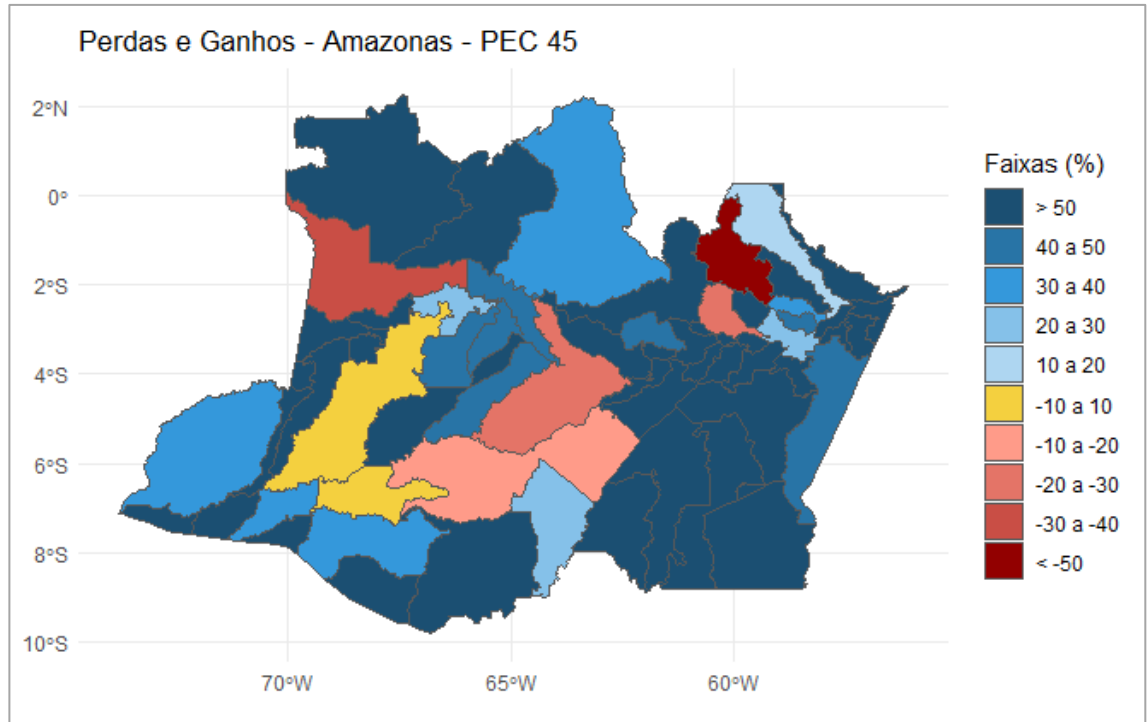
**ACRE**



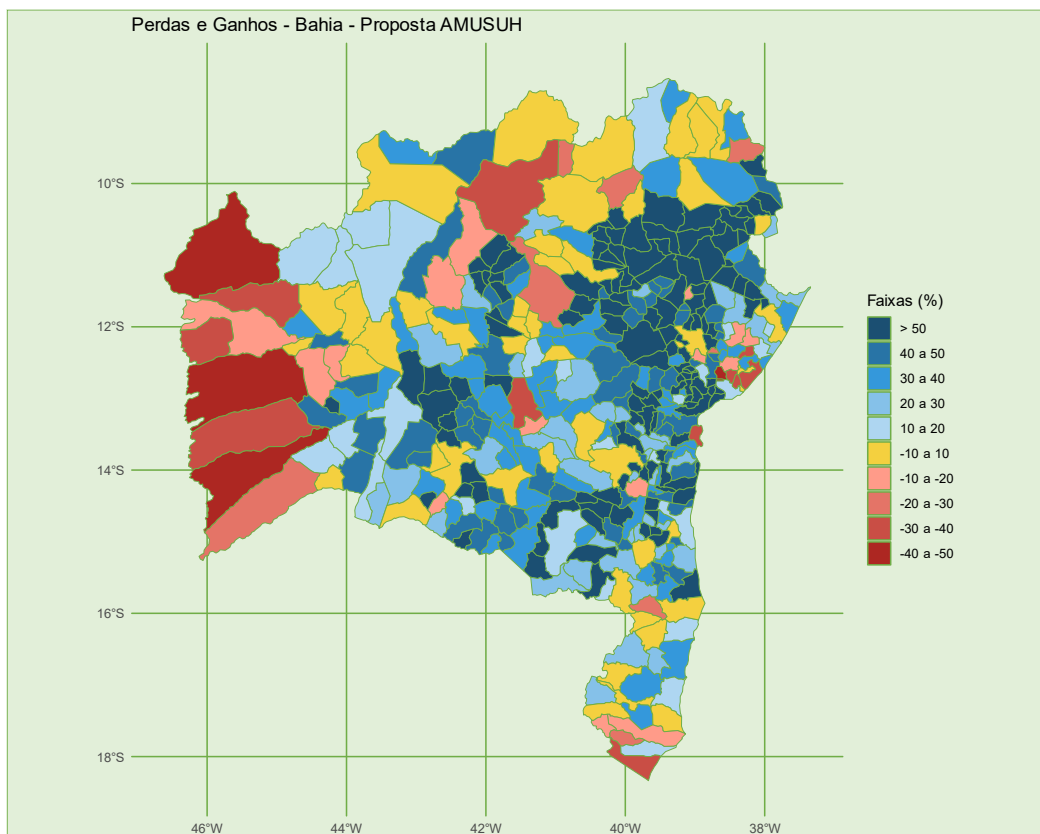

## ALAGOAS



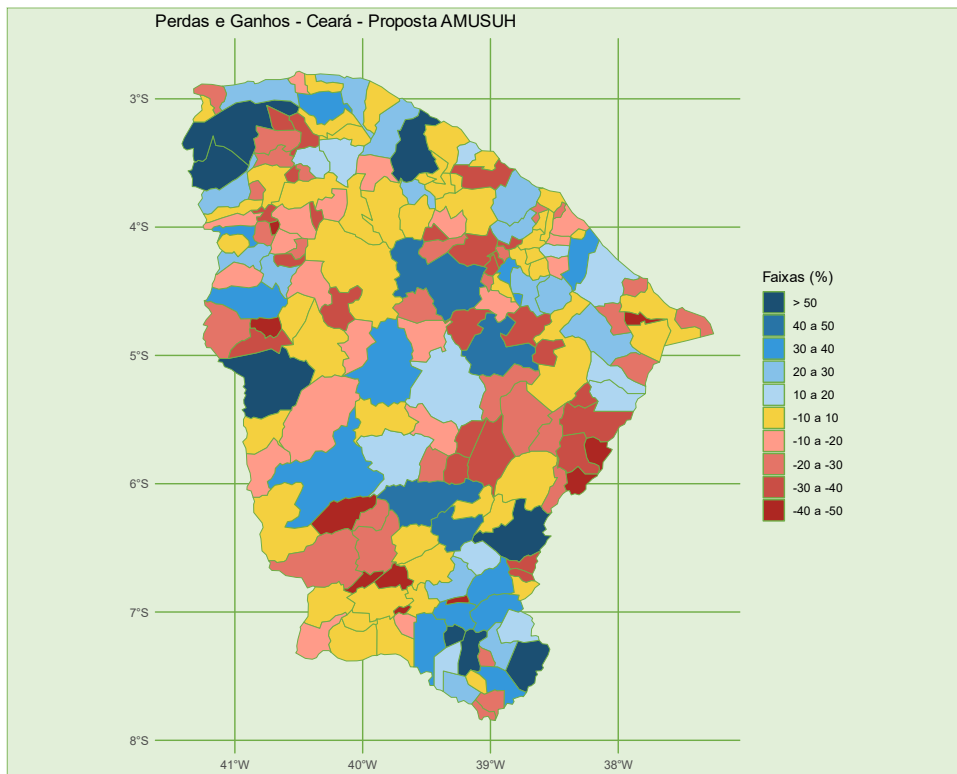
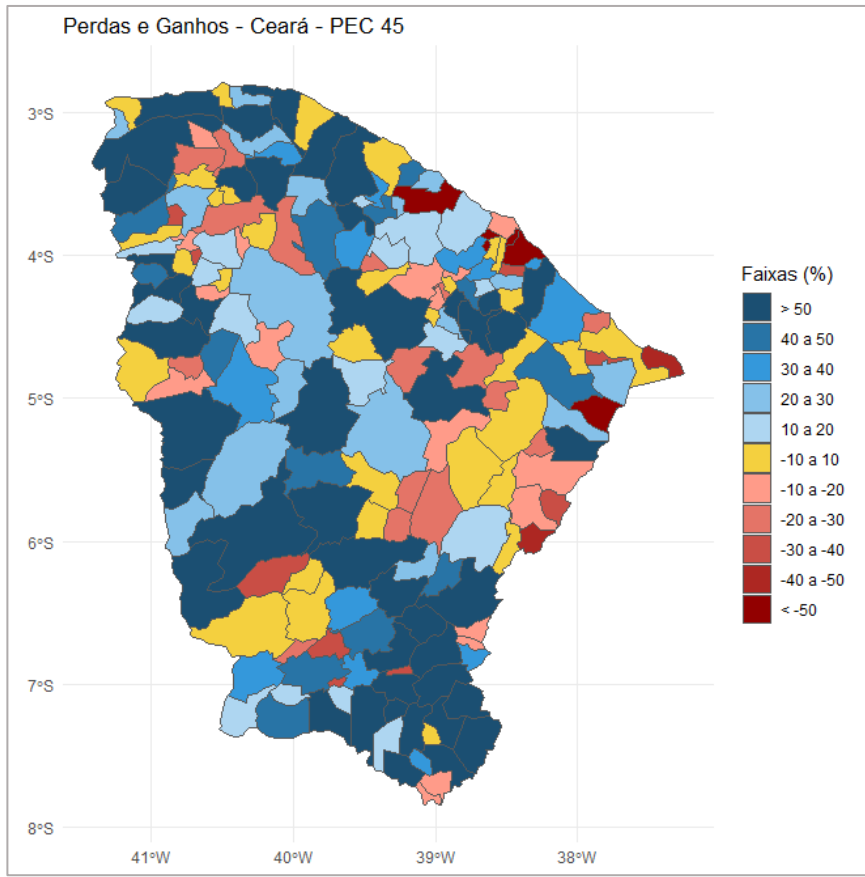
## AMAZONAS



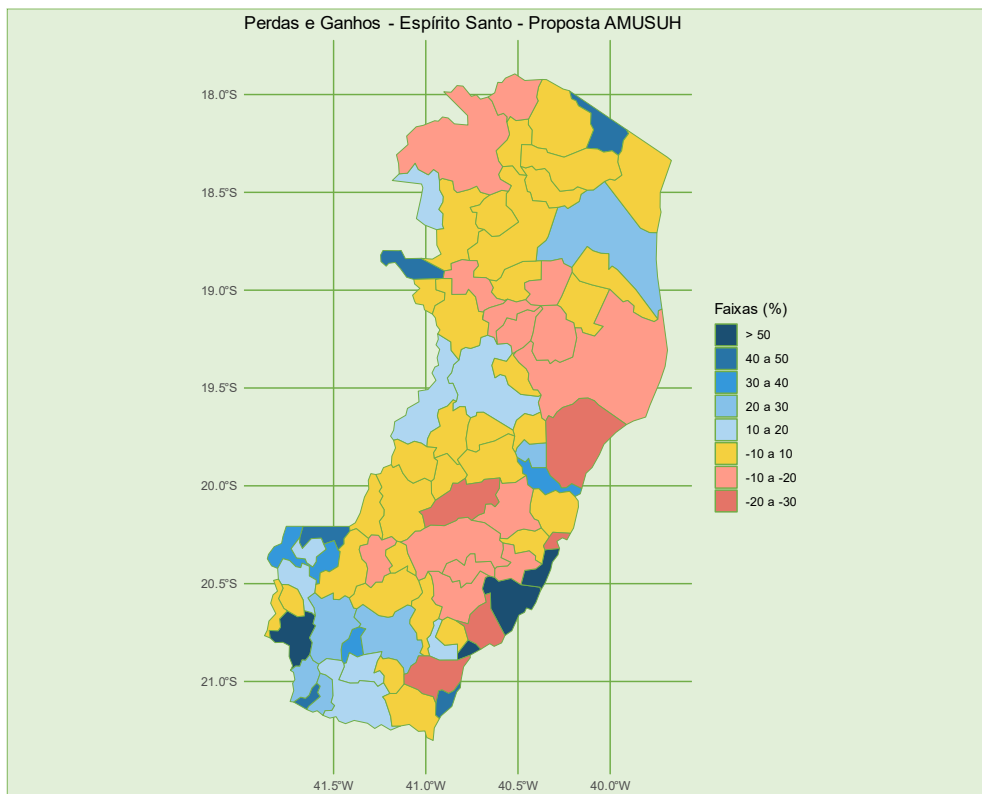
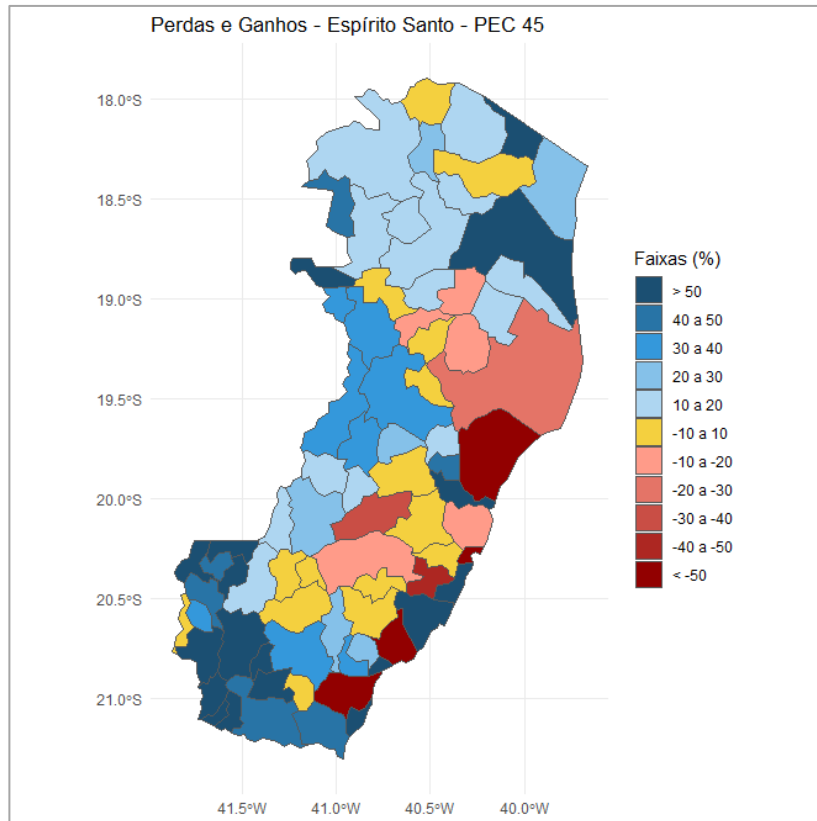
## BAHIA



## CEARÁ

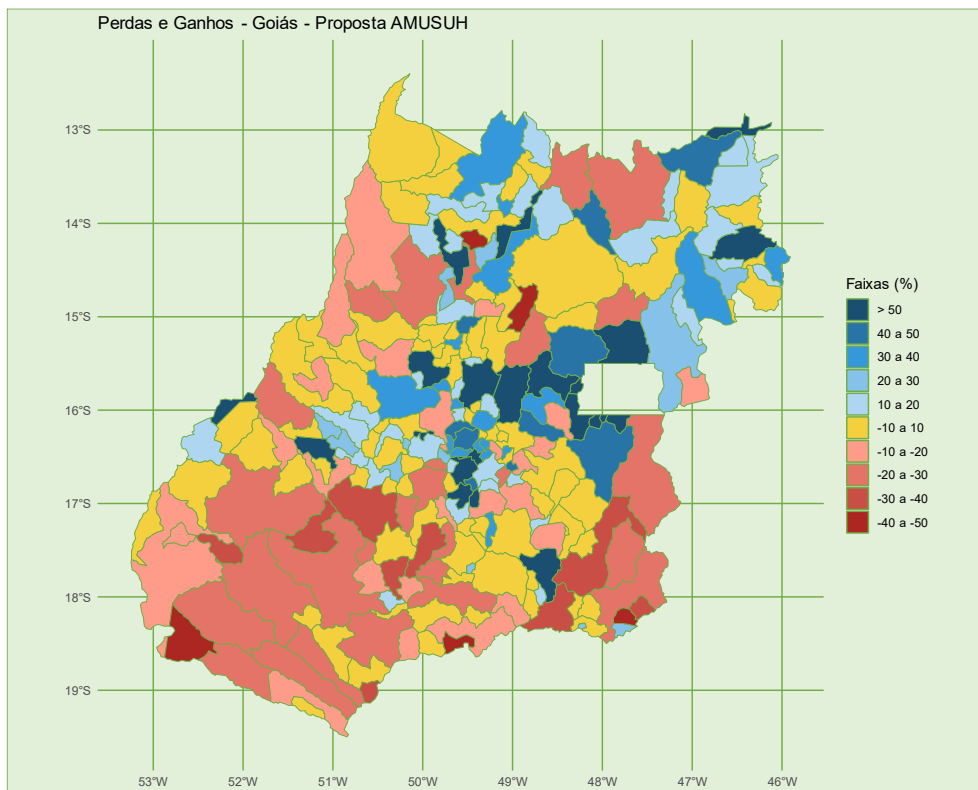
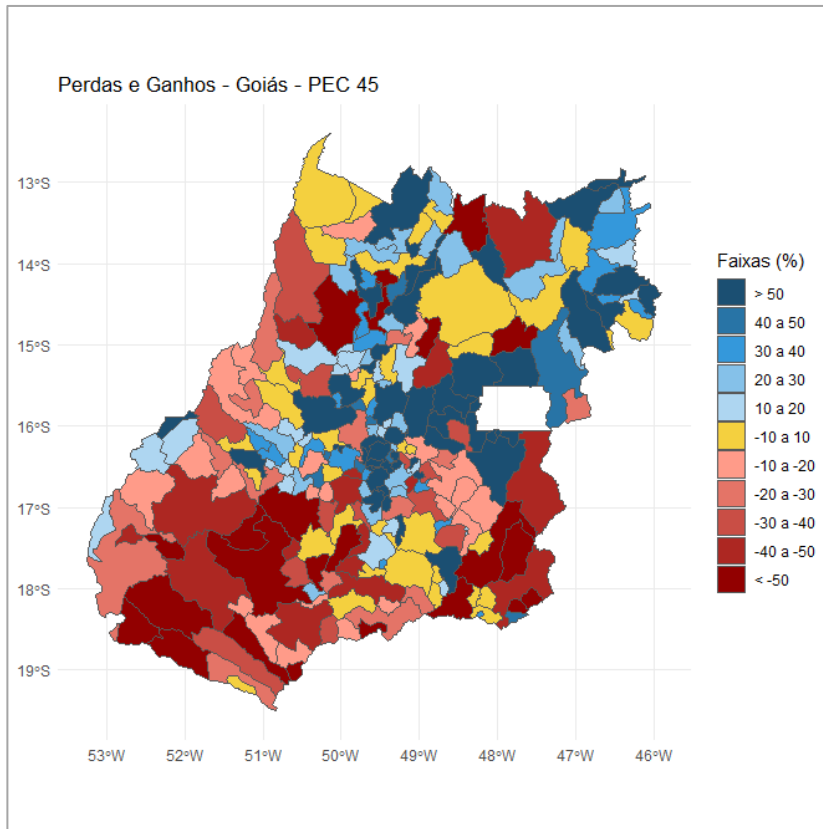


## ESPÍRITO SANTO



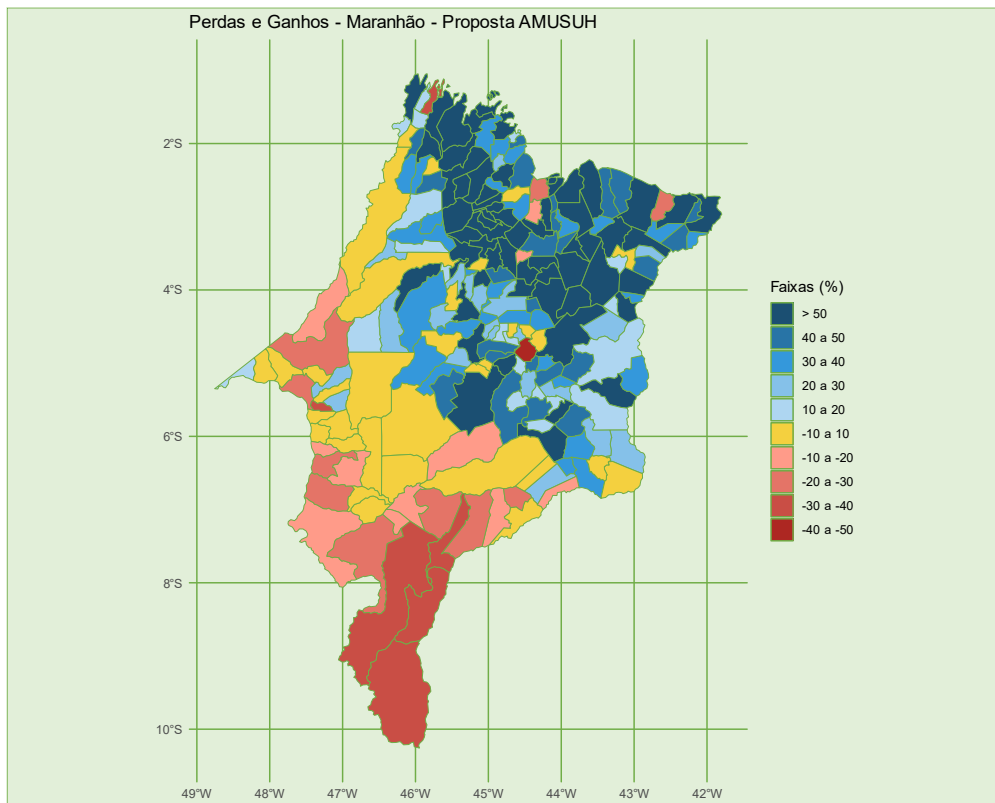
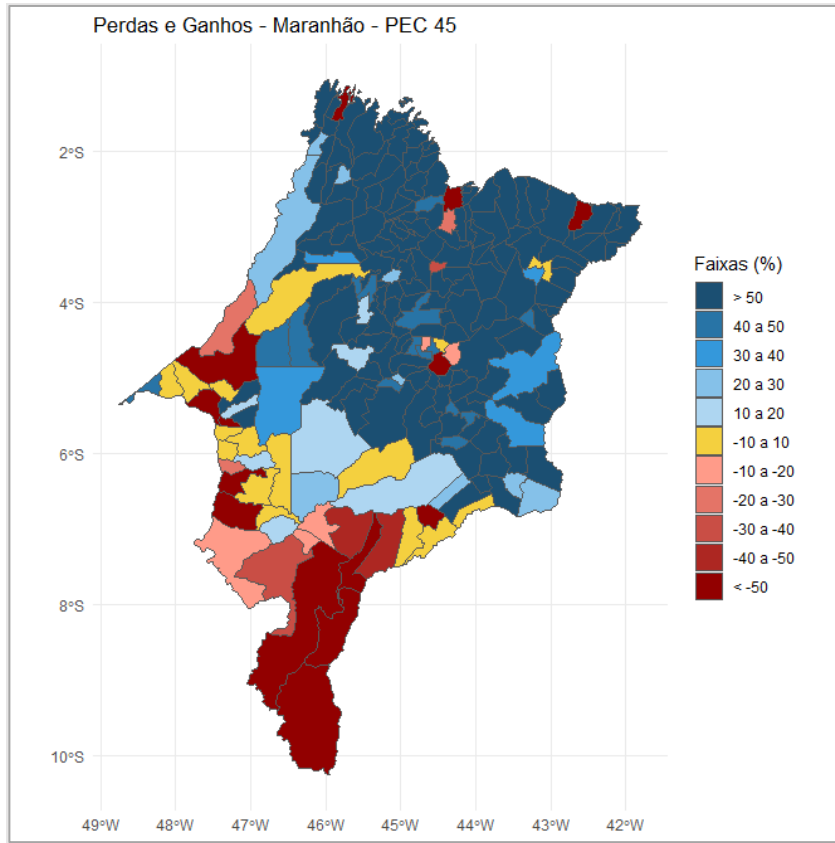


## GOIÁS

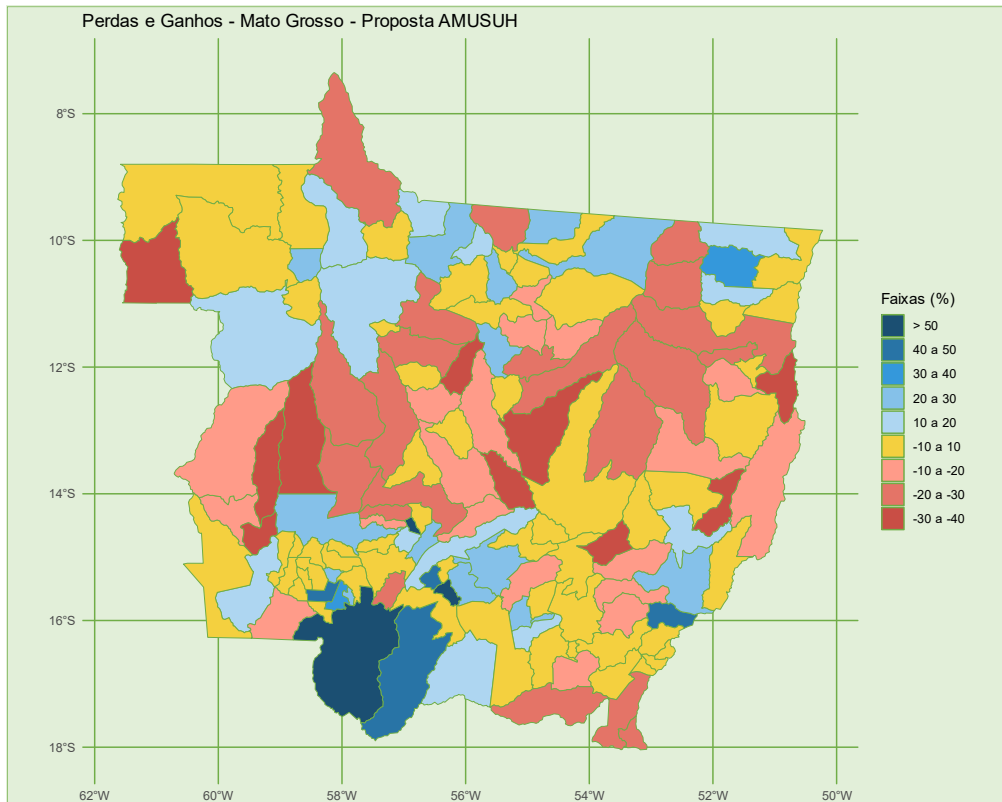
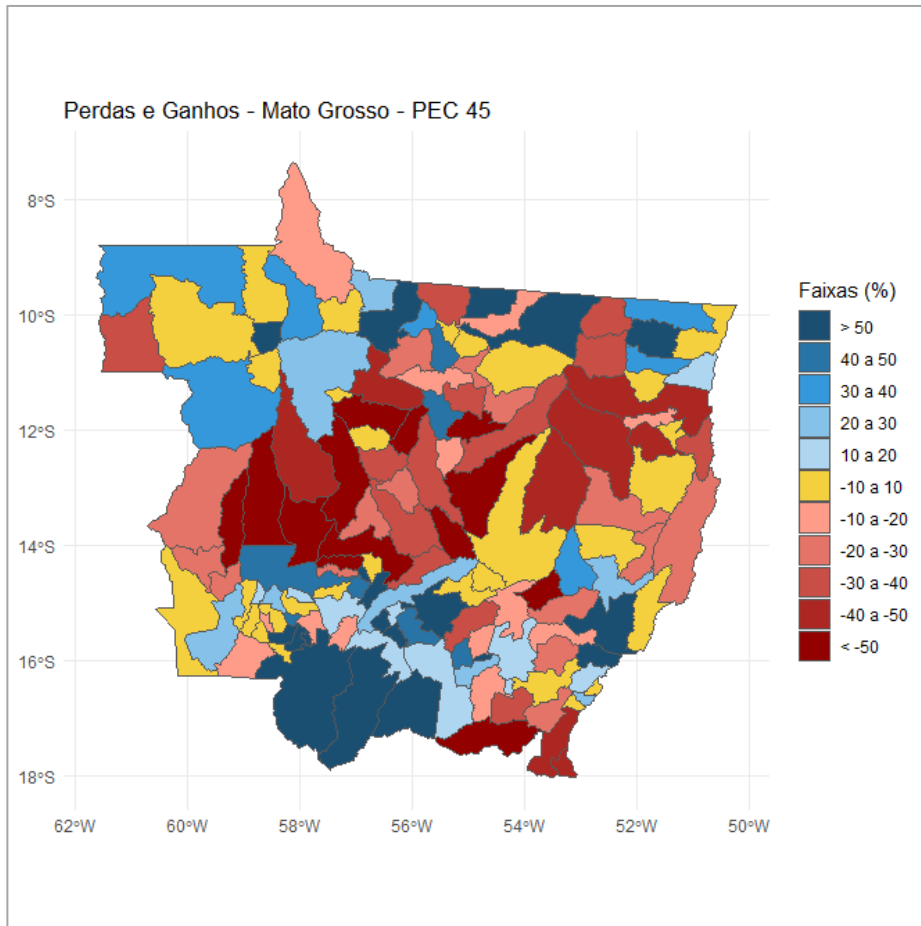




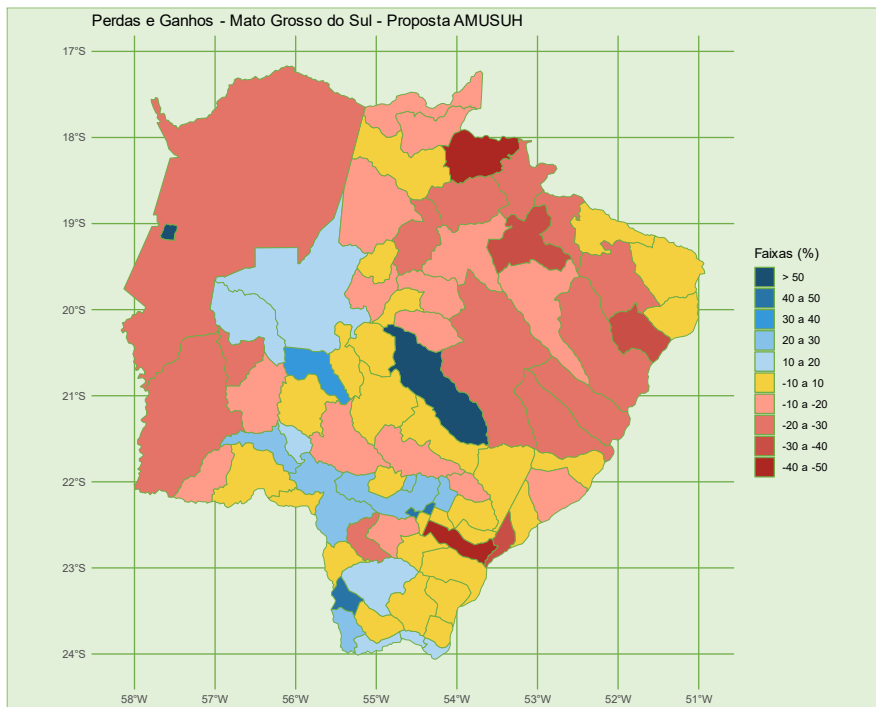
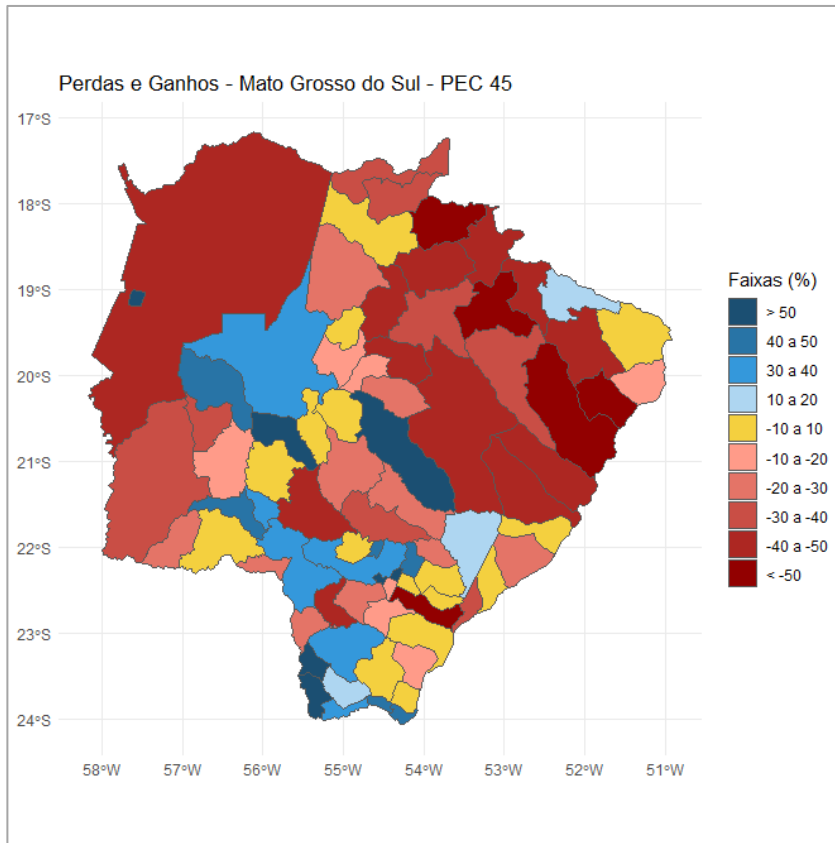
## MARANHÃO




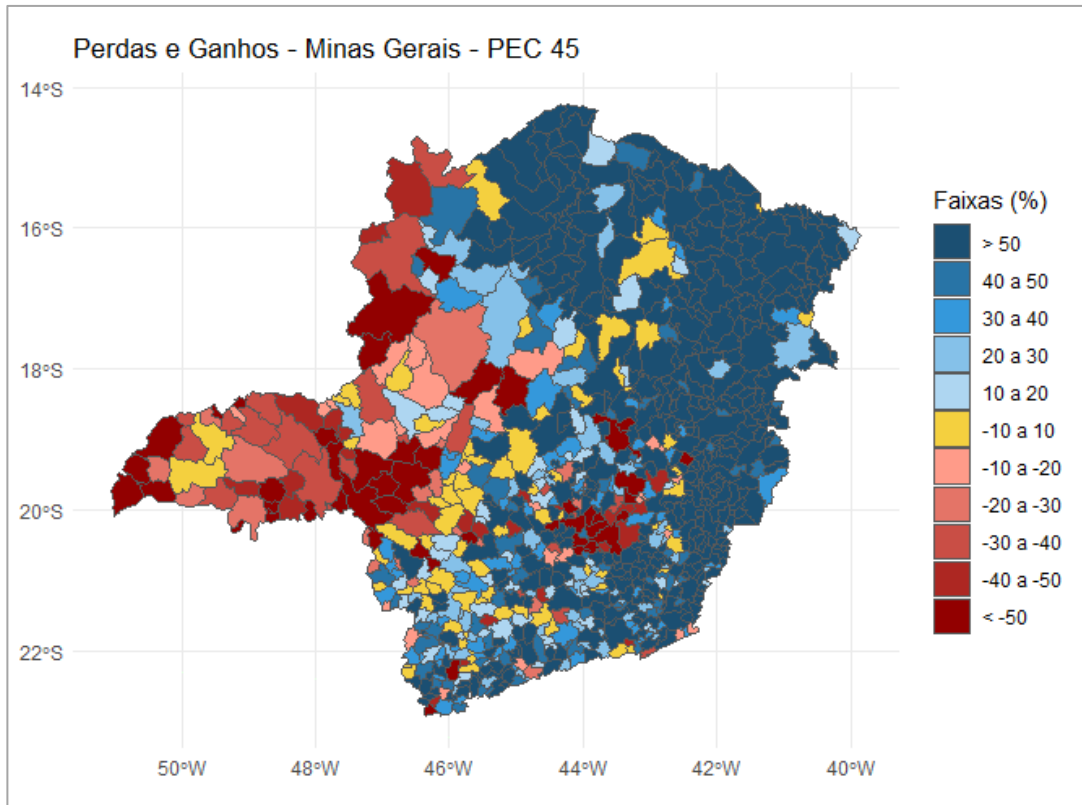
## MATO GROSSO



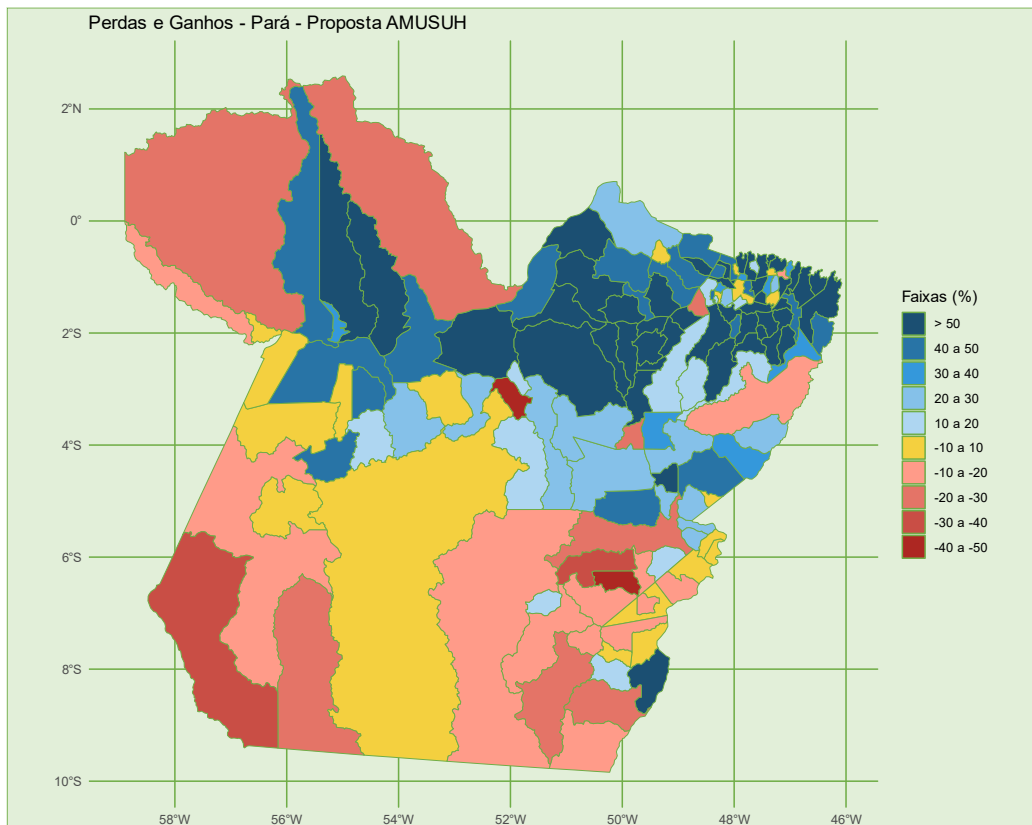
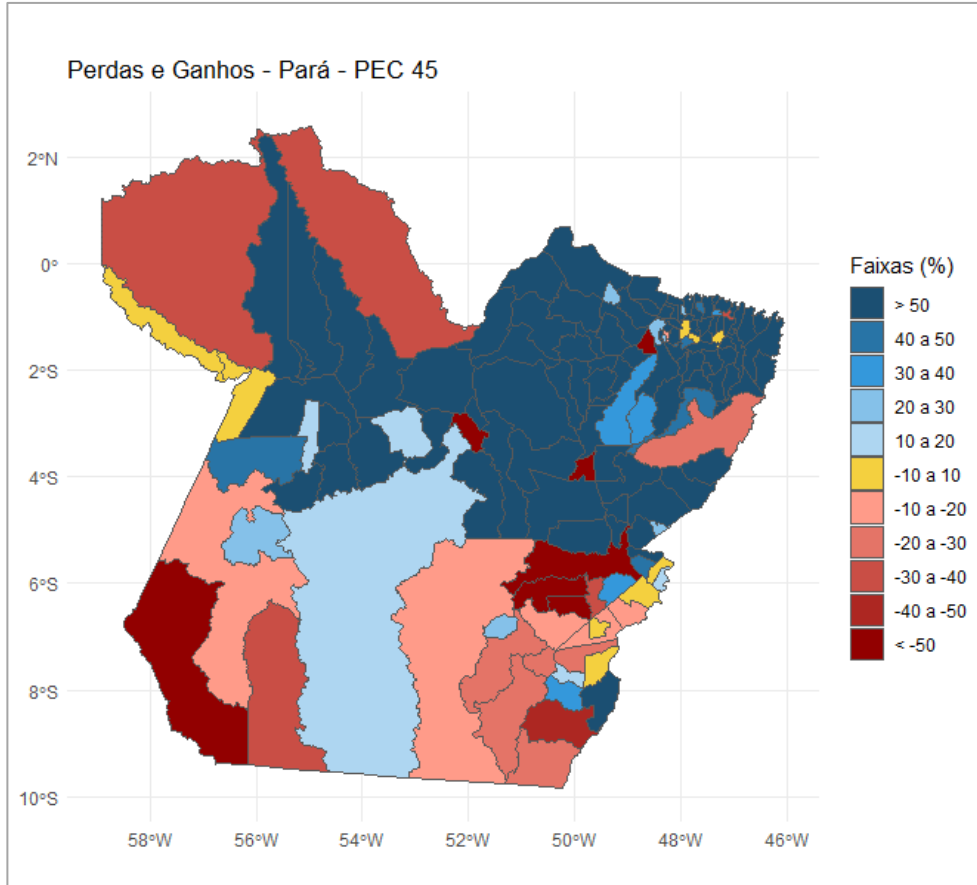
## MATO GROSSO DO SUL



**MINAS GERAIS**



## PARÁ

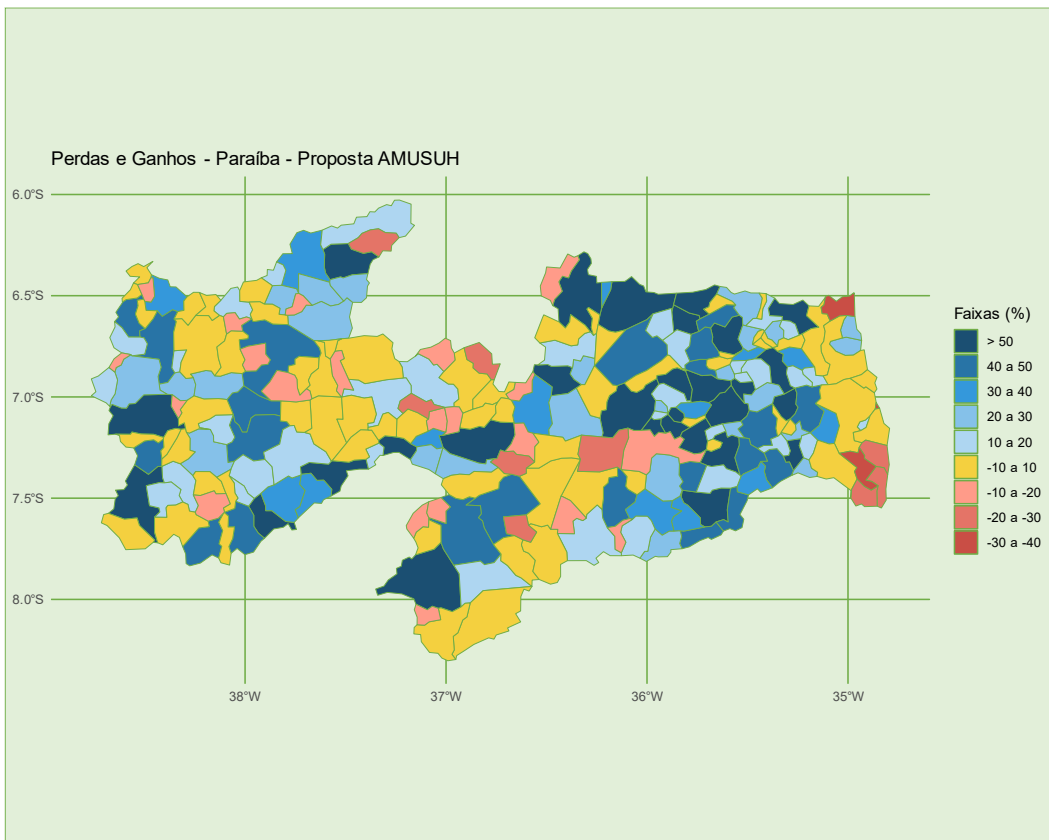
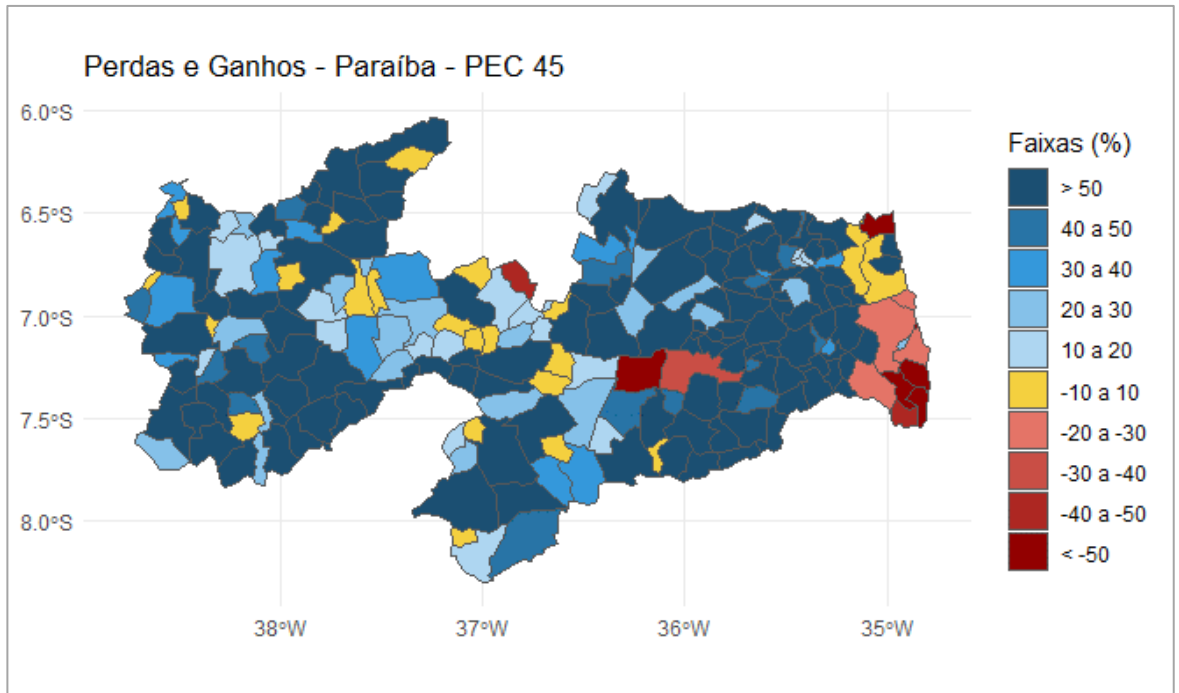


**AMUSUH** - Associação Nacional dos Municípios Sedes de Usinas Hidroelétricas e Alagados

SAUS - Setor de Autarquias Sul | Quadra 04, Bloco A, Salas 901/904 | Edifício Victoria Office Tower | Brasília/DF | CEP: 70.070-938


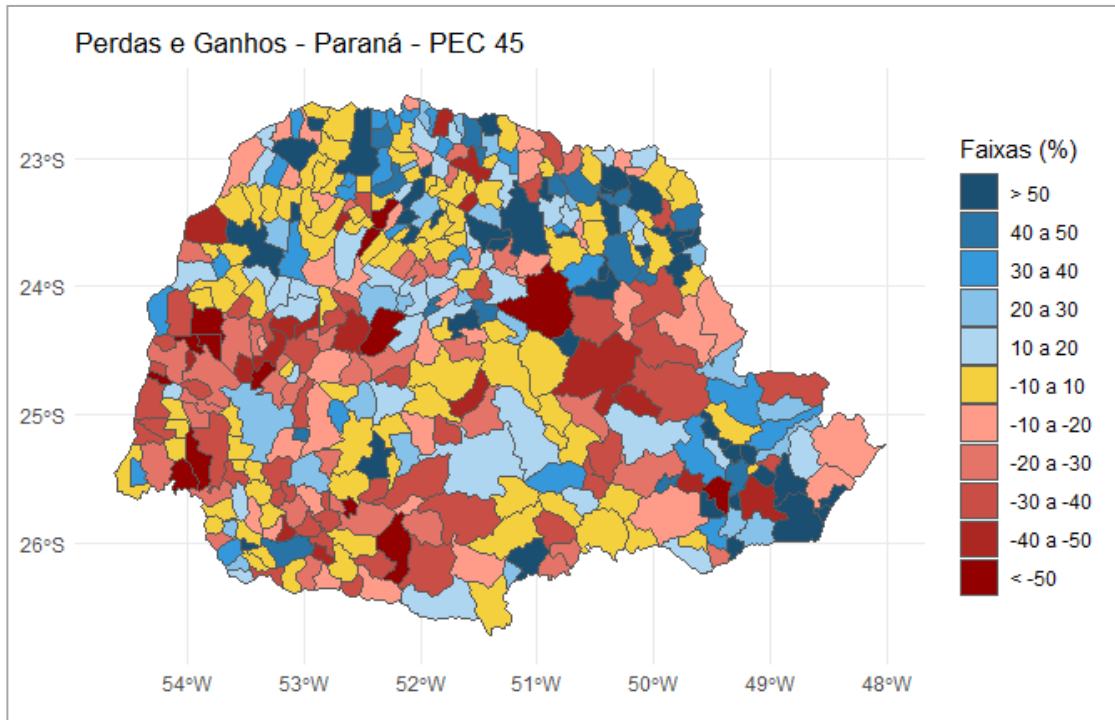
Telefones: (61) 3224-4747 | Celular: (61) 99551-8922 | Email: [amusuh@amusuh.org.br](mailto:amusuh@amusuh.org.br)

**PARAÍBA**



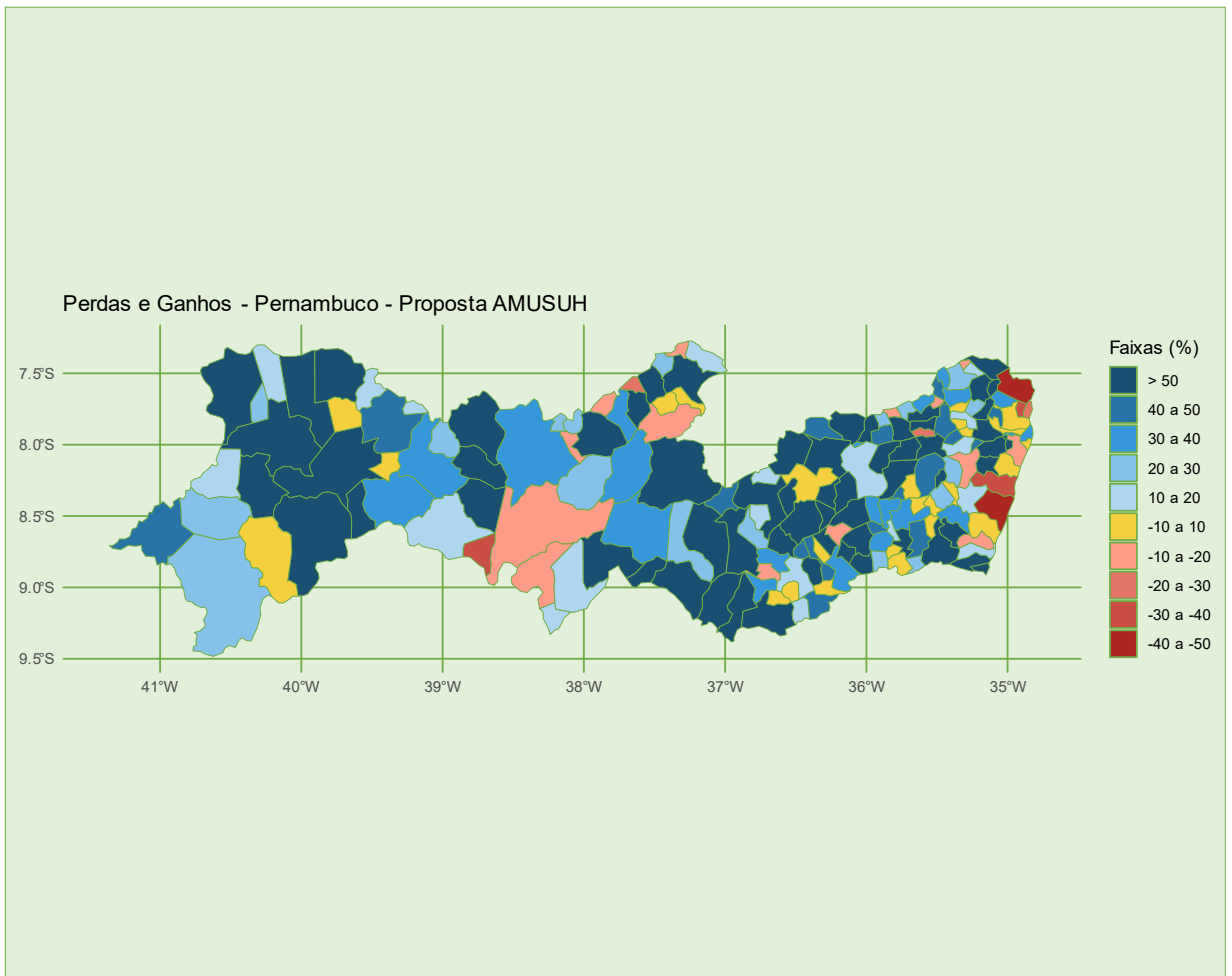
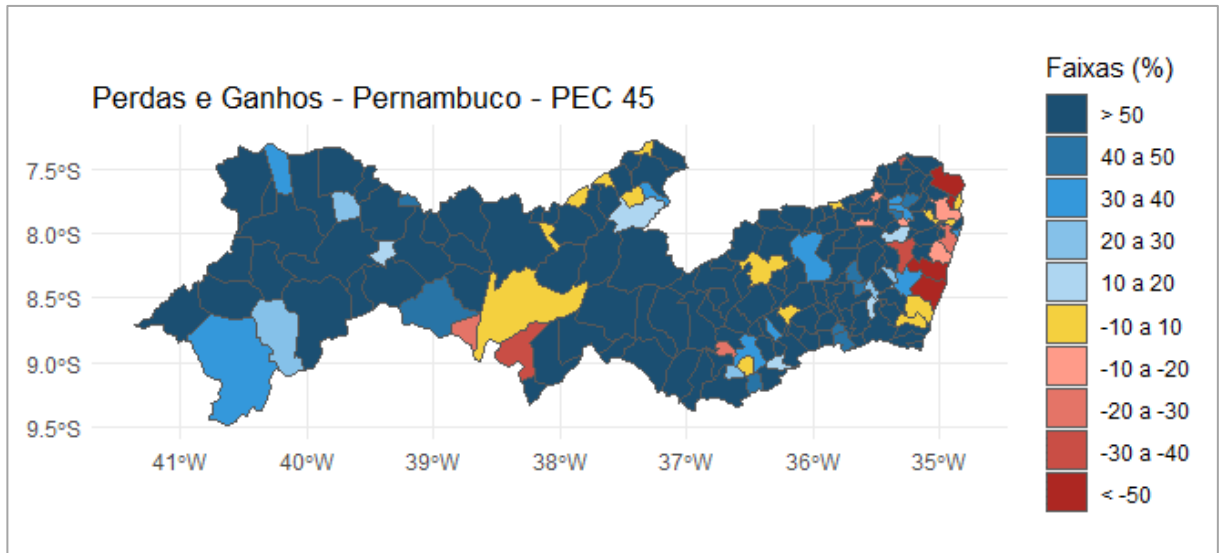


**PARANÁ**

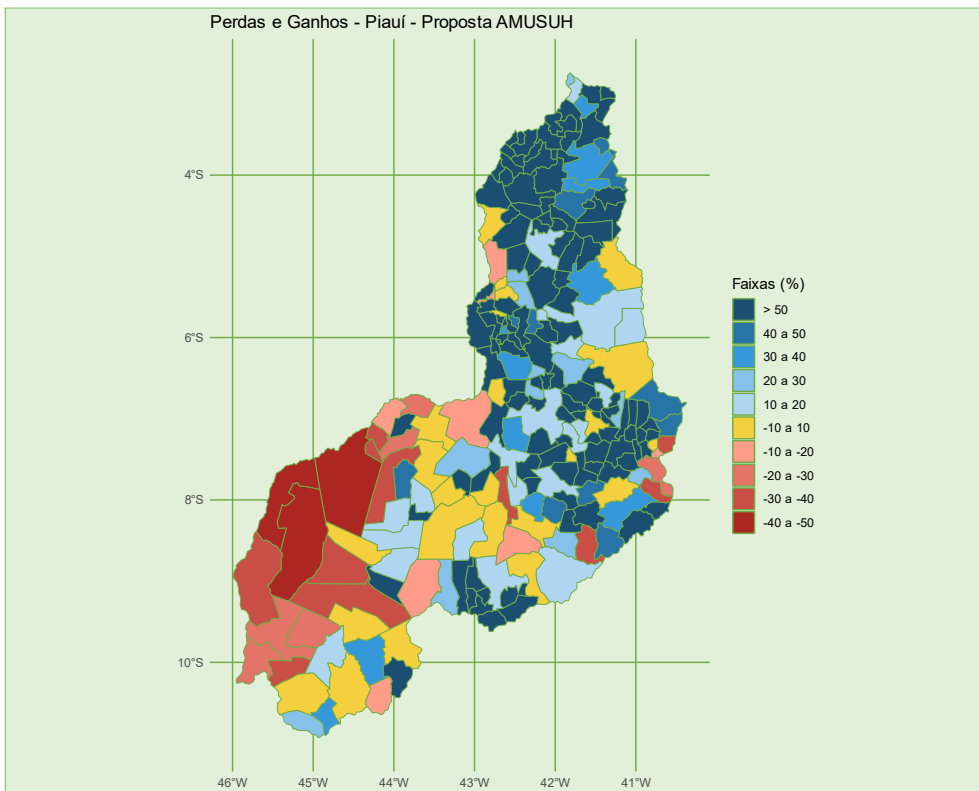
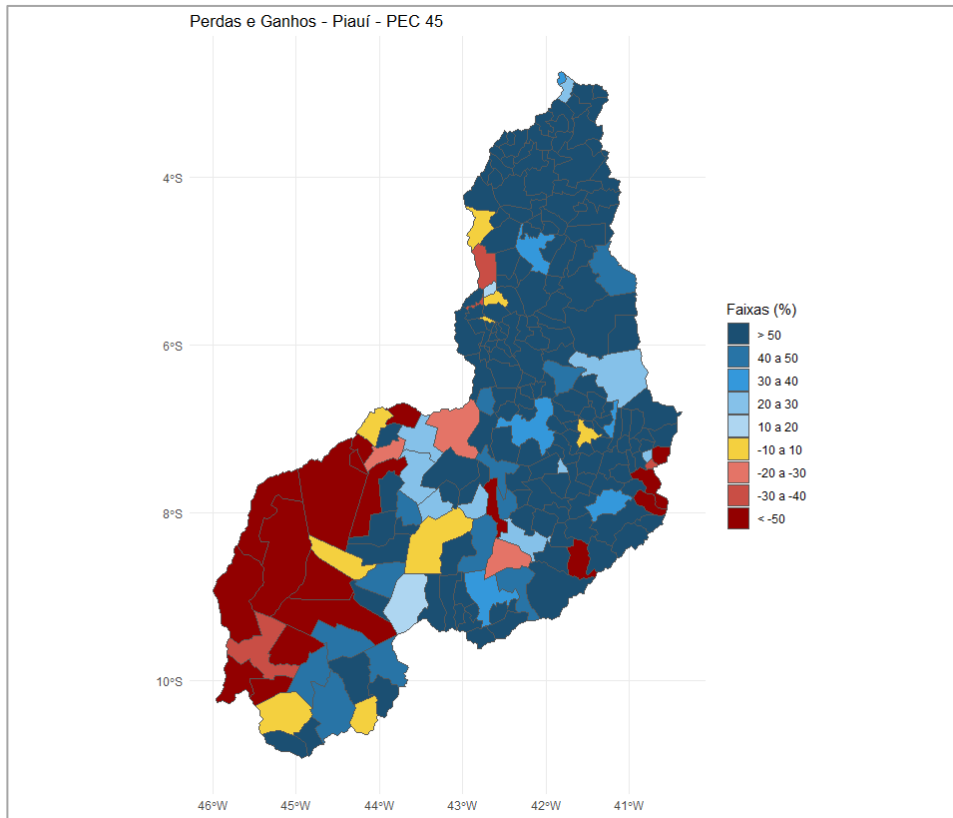




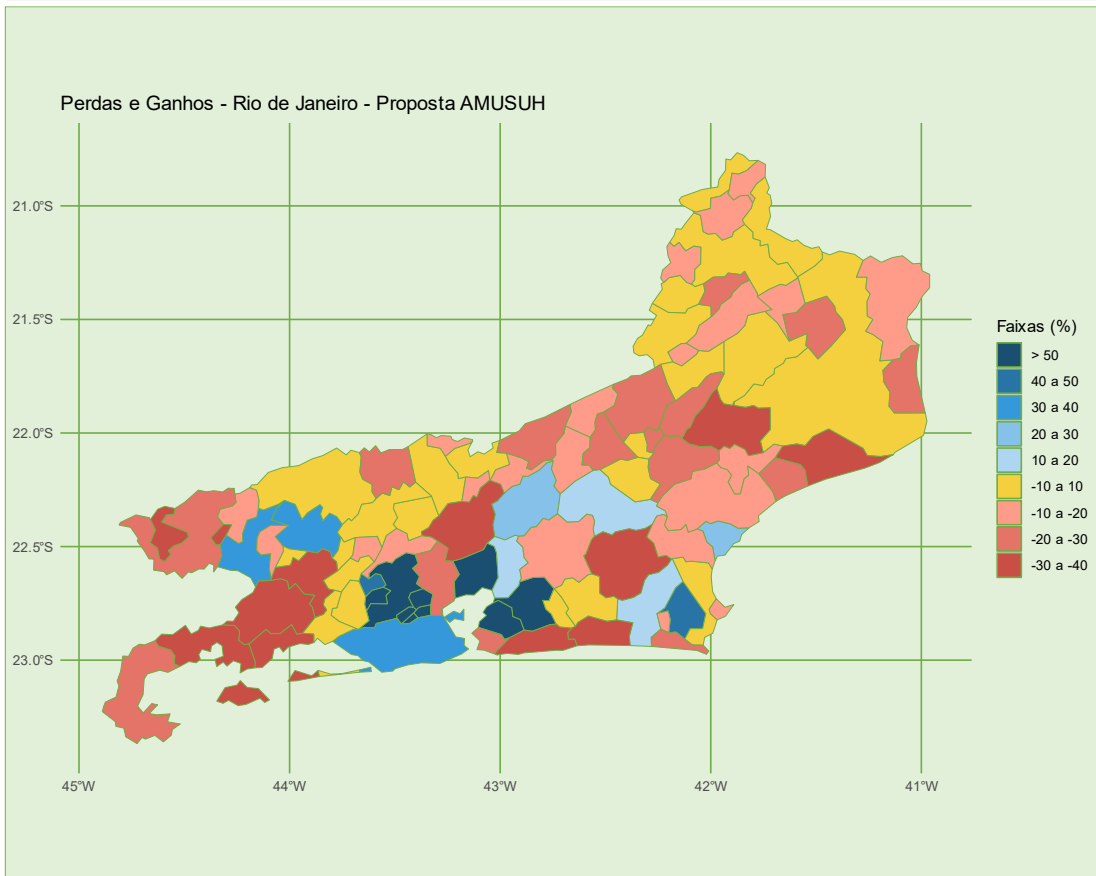
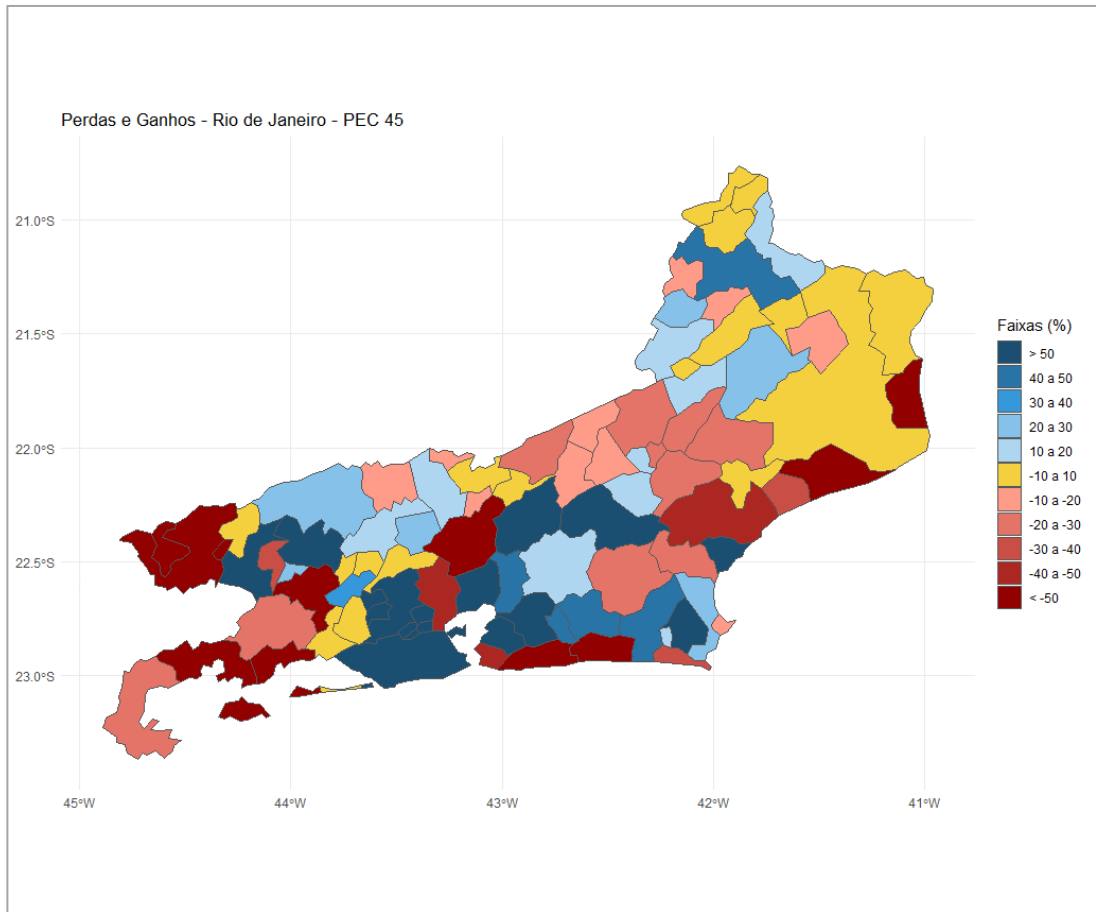
**PERNAMBUCO**



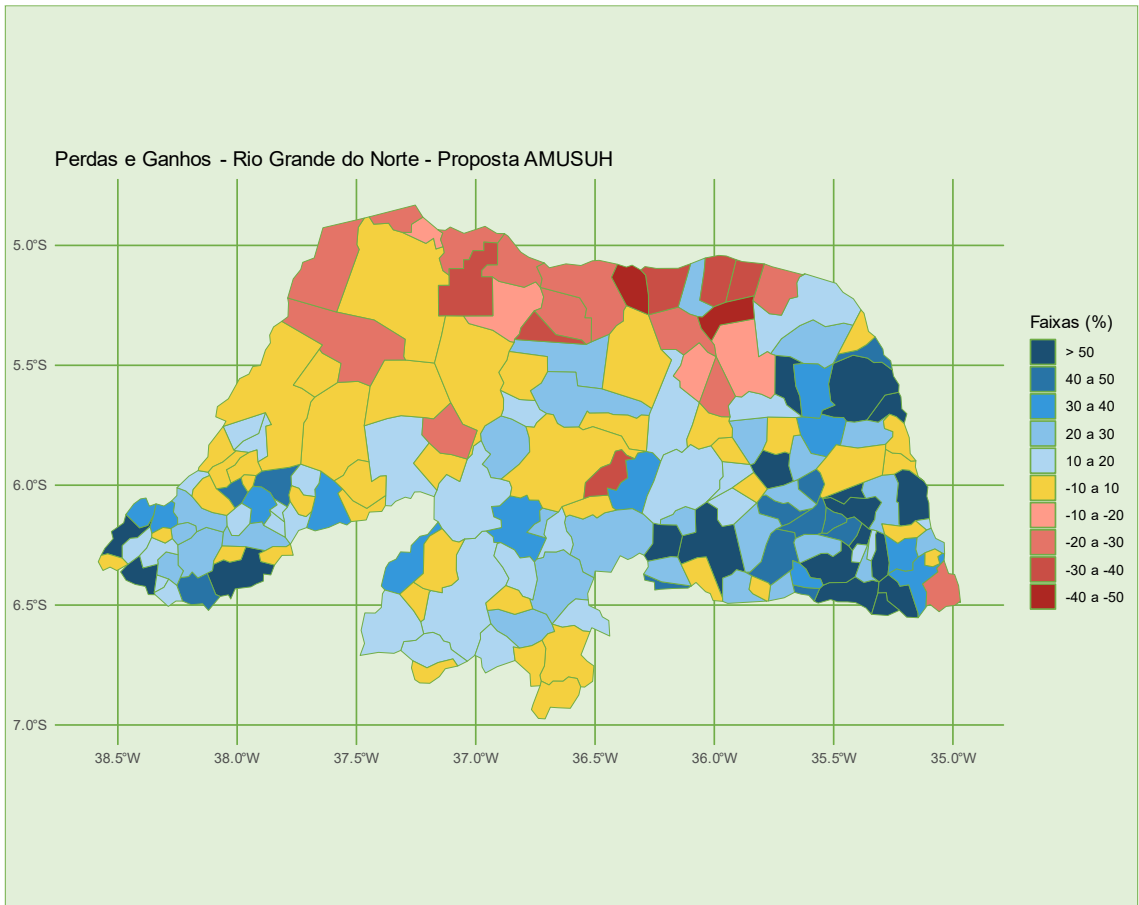
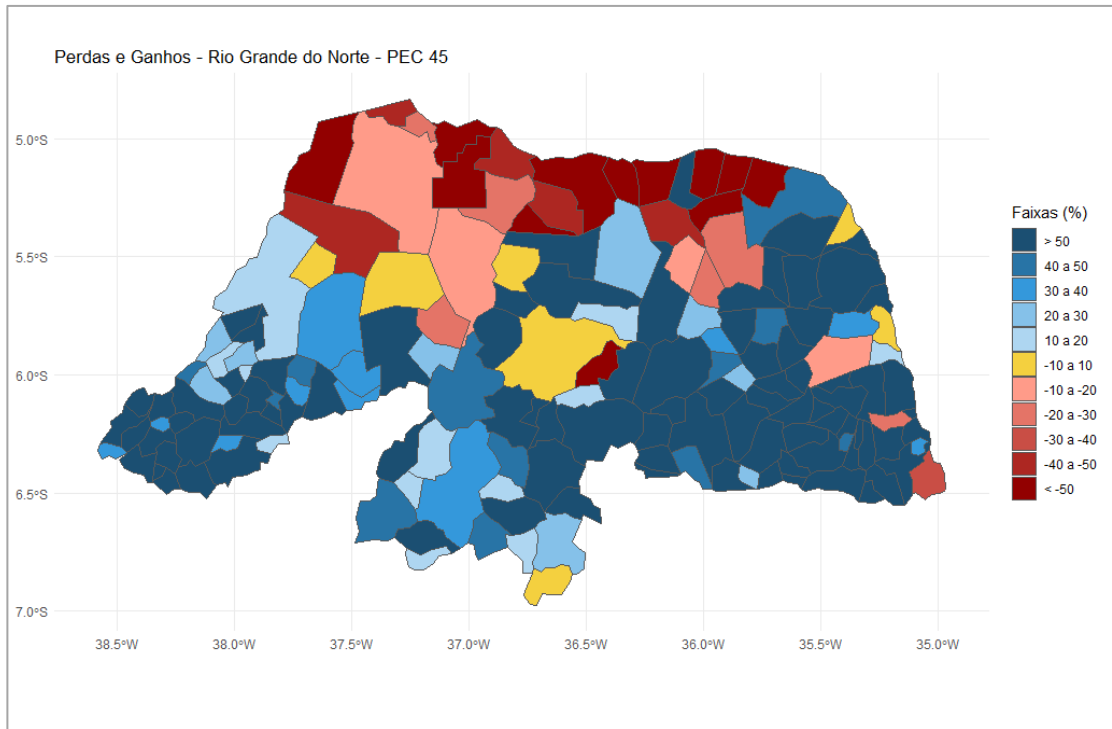
## PIAUÍ




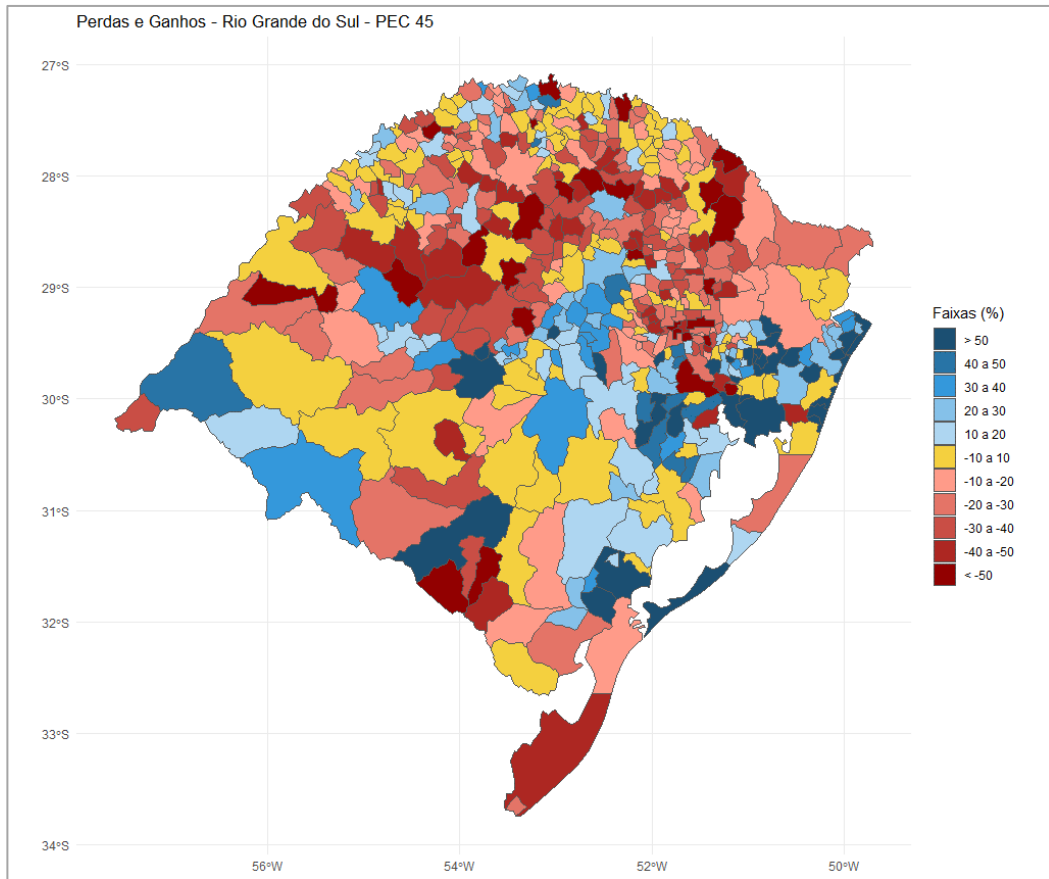
## RIO DE JANEIRO



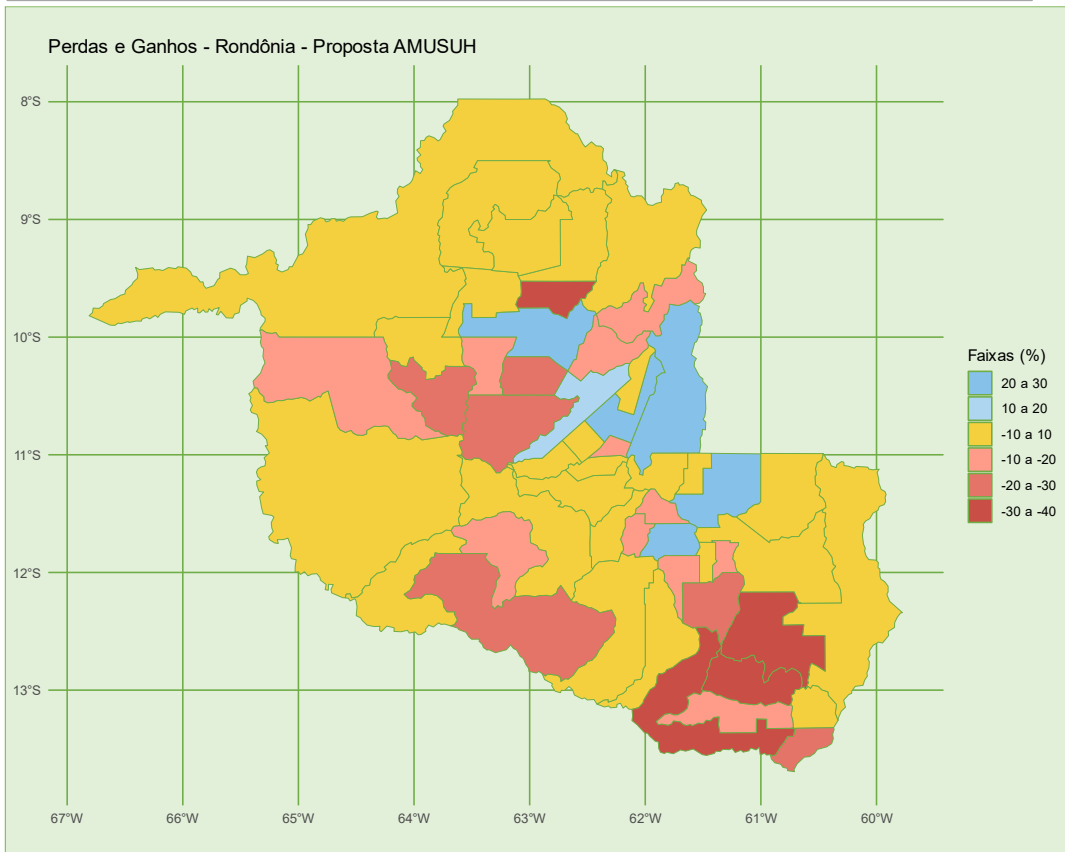
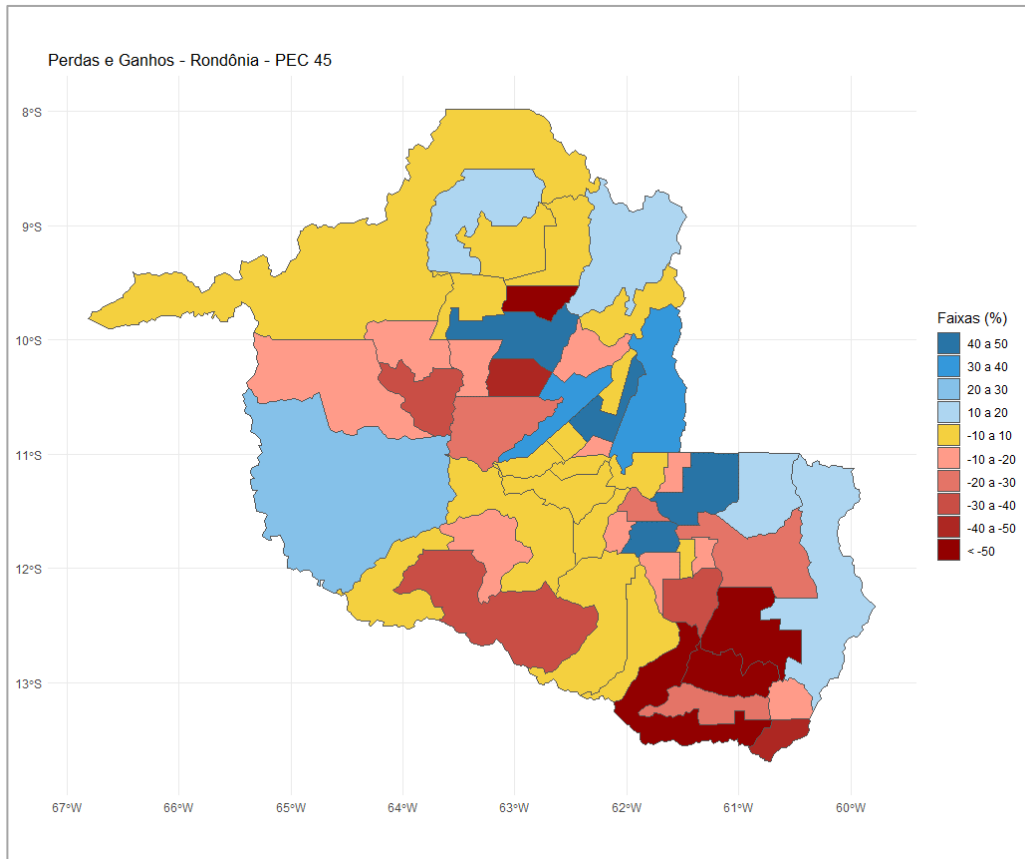
## RIO GRANDE DO NORTE



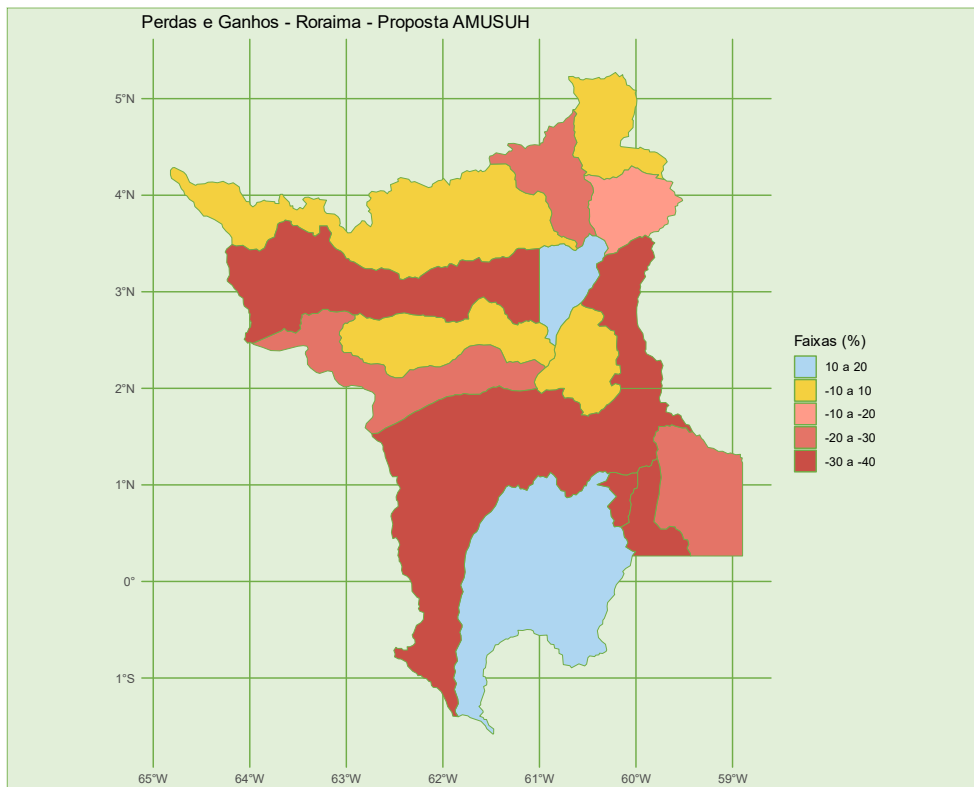
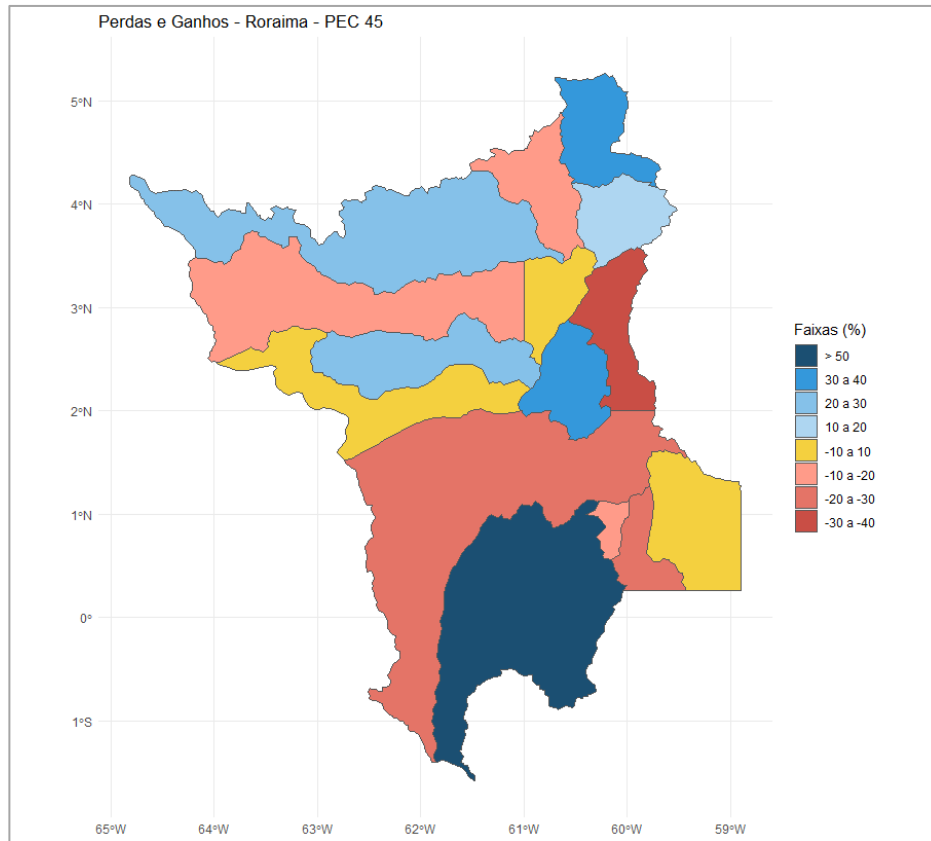
## RIO GRANDE DO SUL



## RONDÔNIA

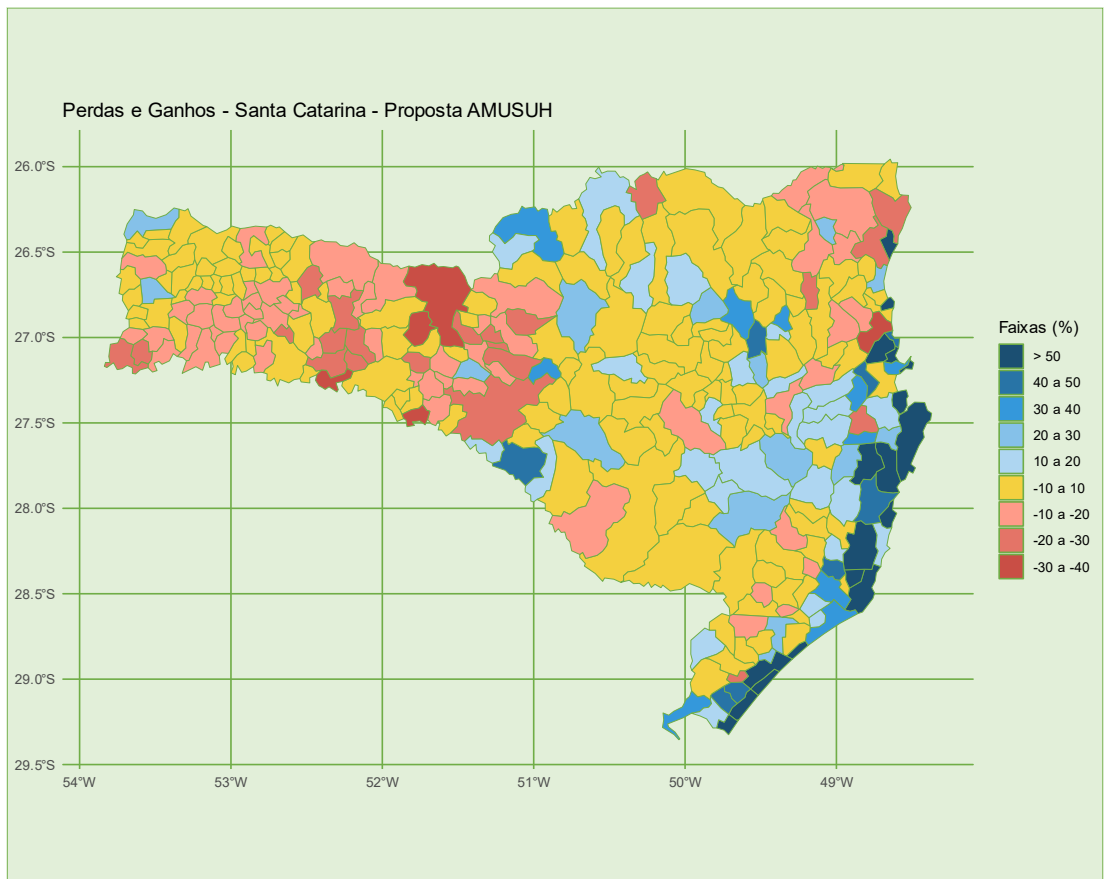
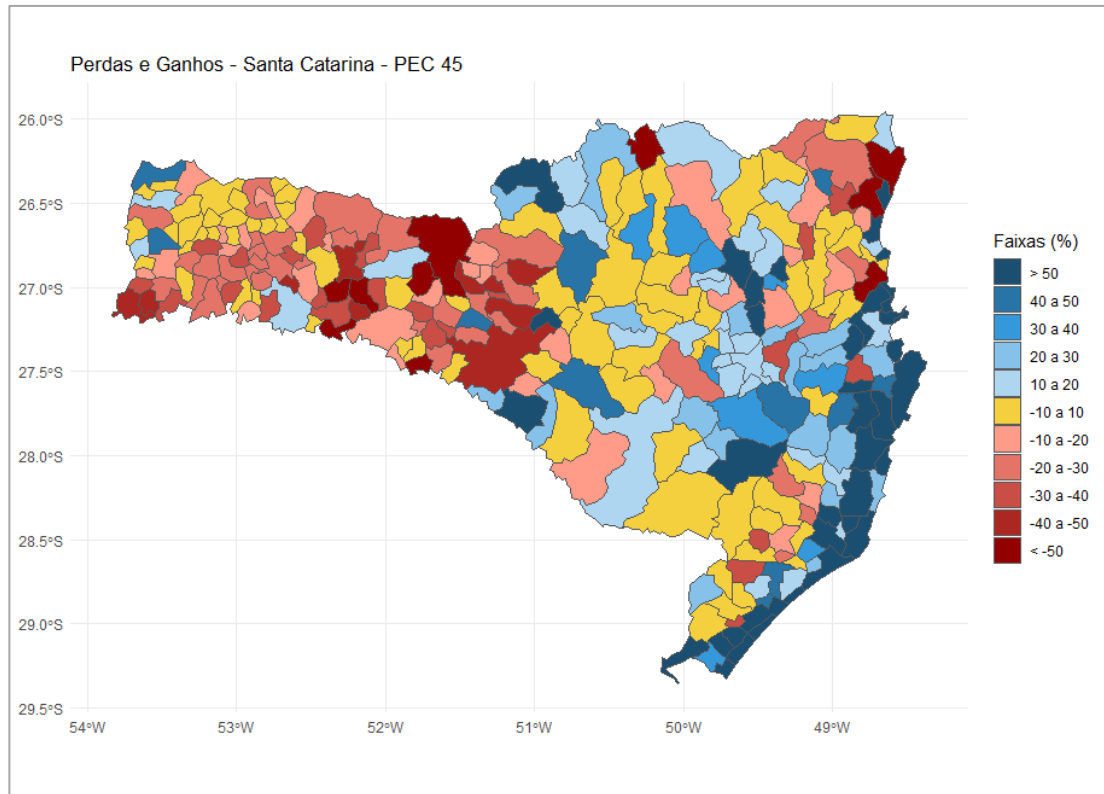


## RORAIMA

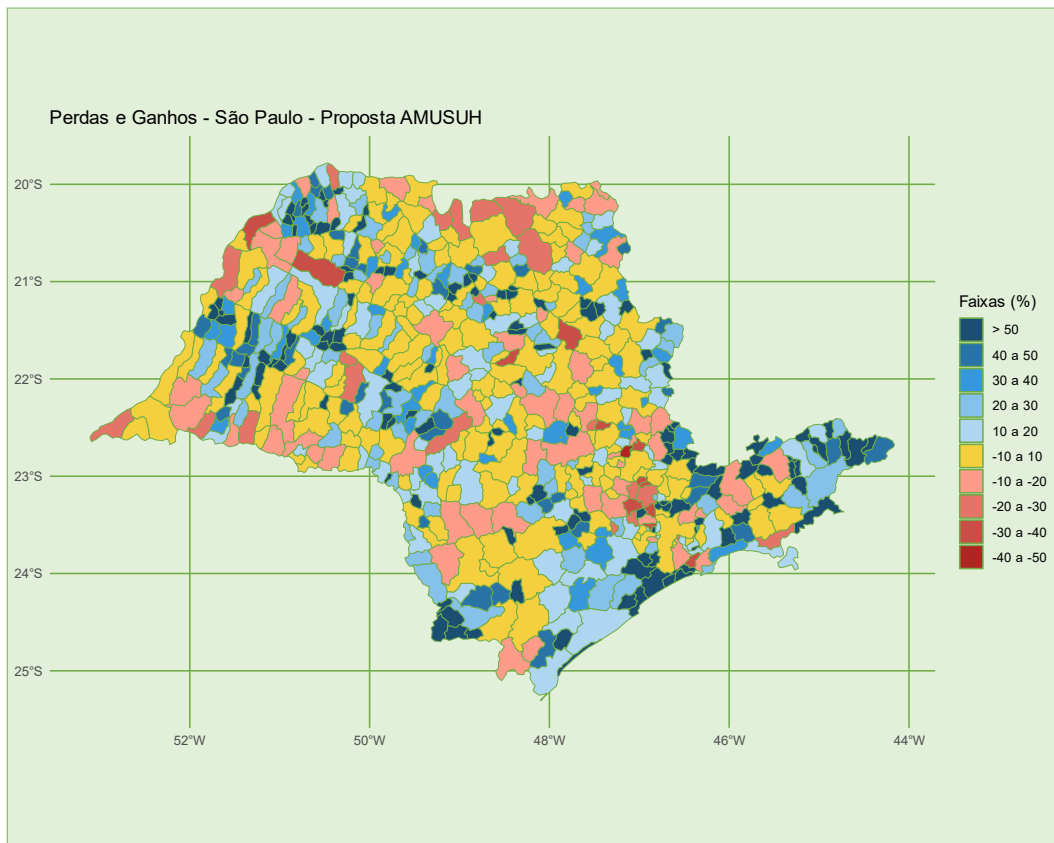
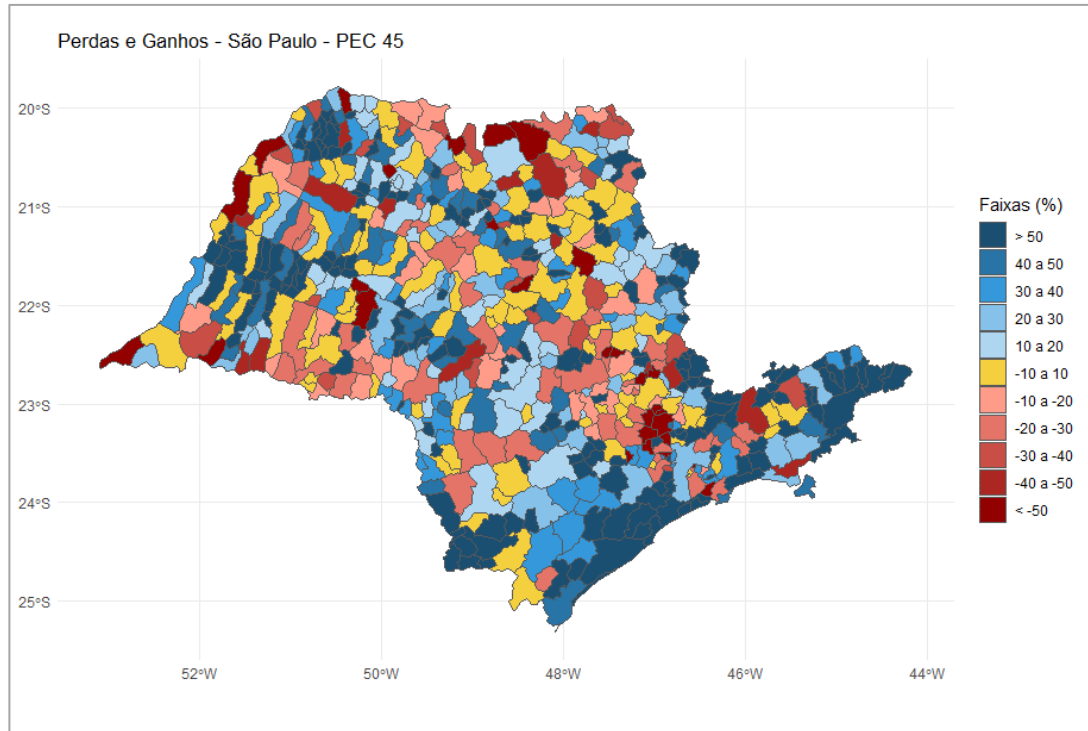




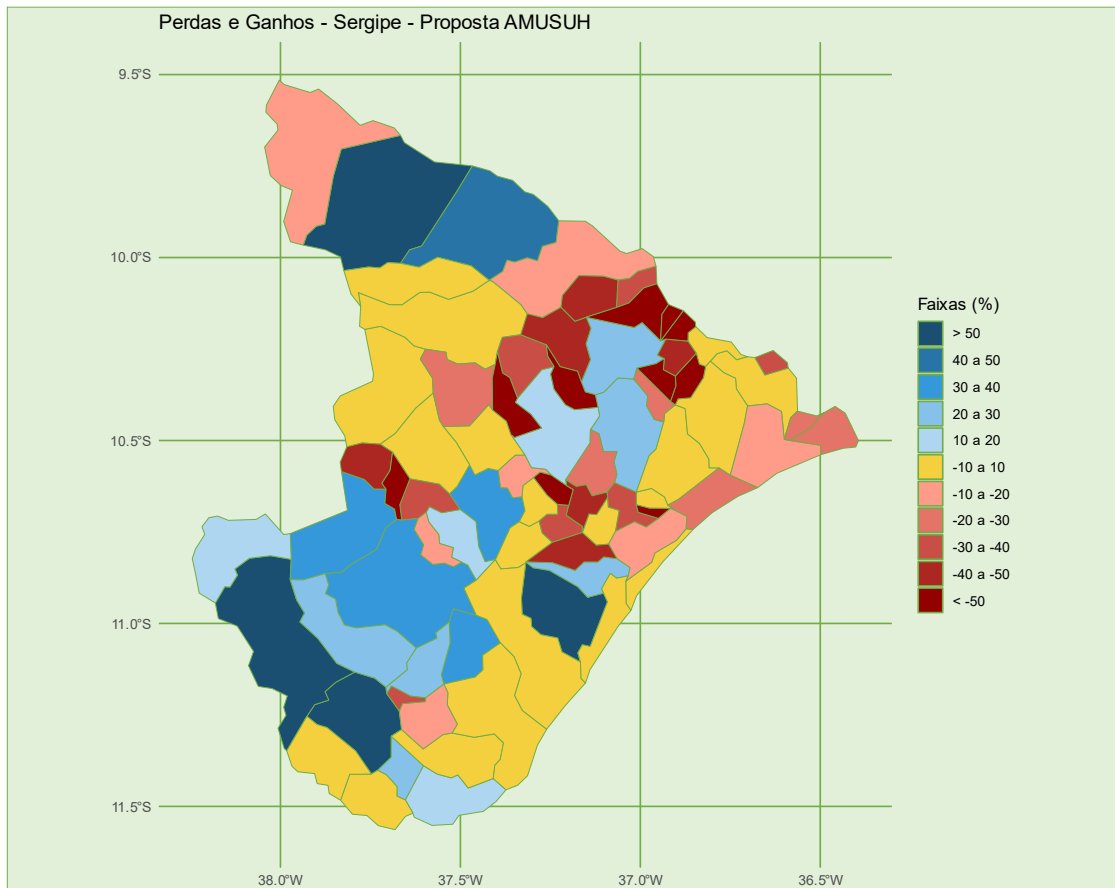
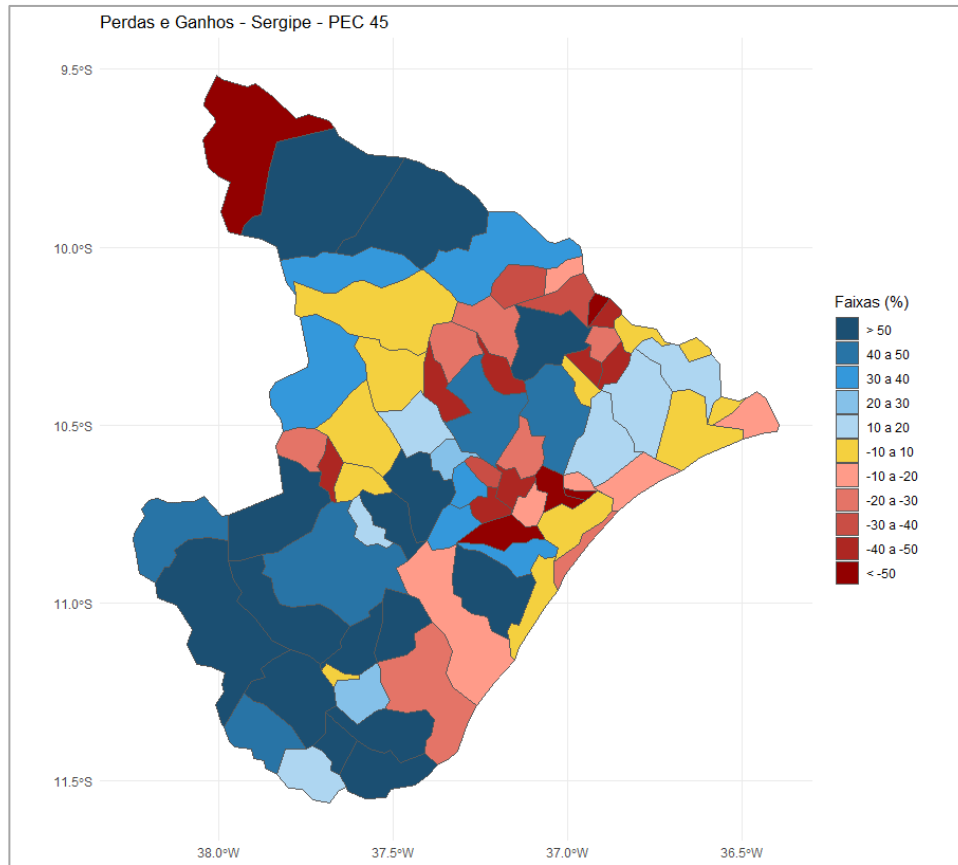
## SANTA CATARINA



## SÃO PAULO



## SERGIPE



## TOCANTINS

